Appendix D

Maps Showing the Location of Wahi Pana in Proximity To the Section 4 Project Area

Appendix D-1: Base Map of the Section 4 Project Area Showing Wahi Pana Locations

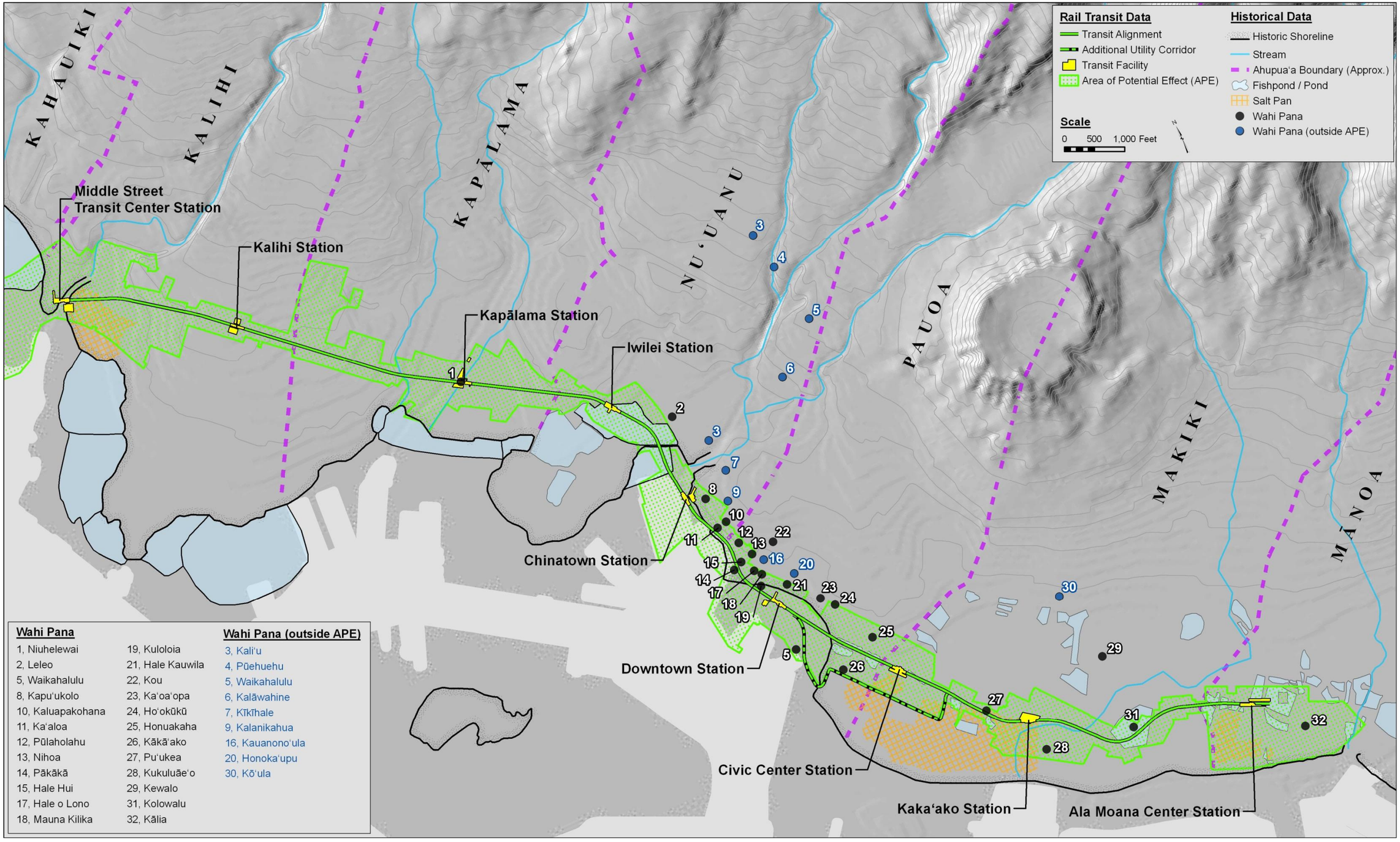

Appendix D-2: Western Portion of Section 4 Project Area Showing Wahi Pana Locations

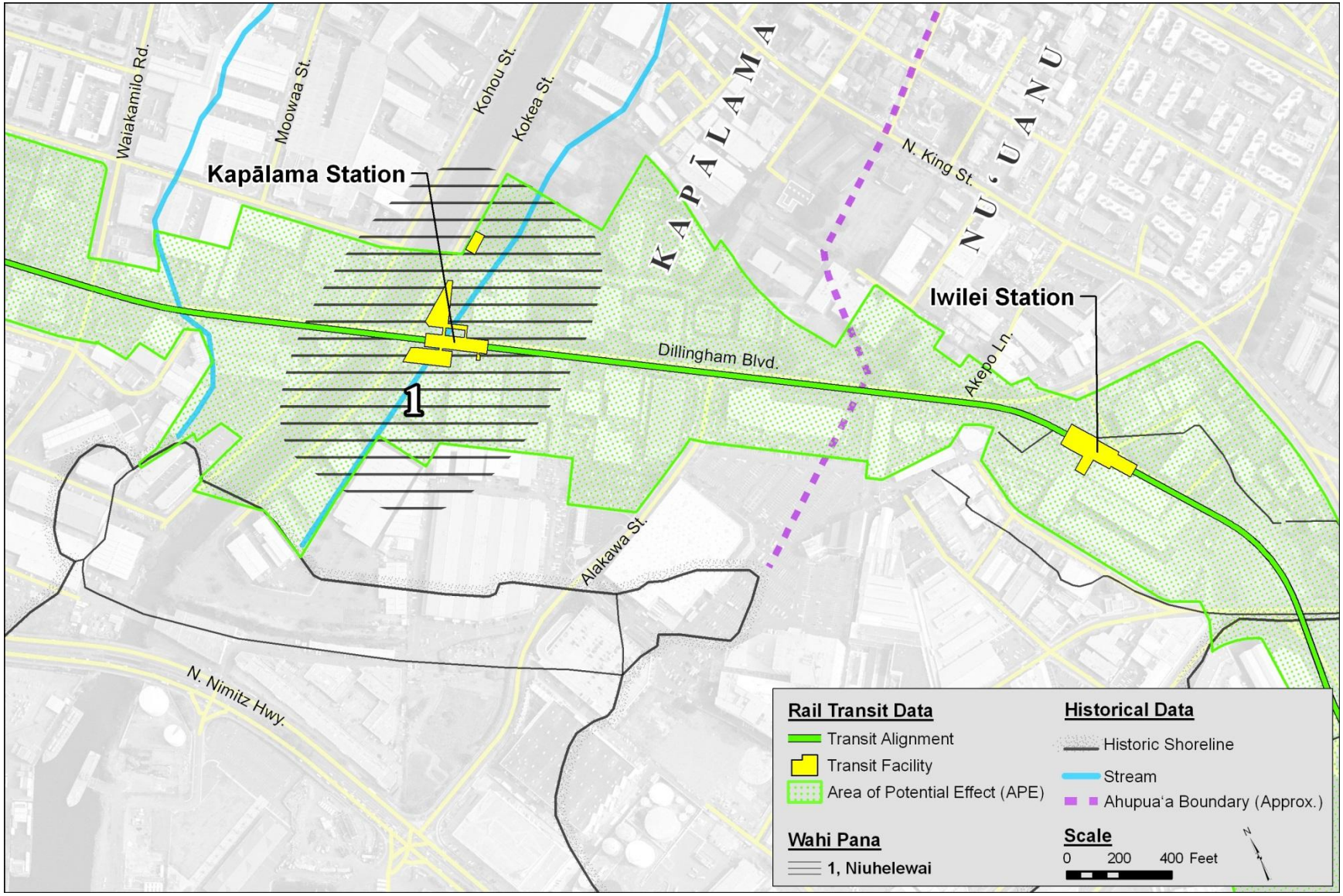

Appendix D-3: Central Portion of Section 4 Project Area Showing Wahi Pana Locations

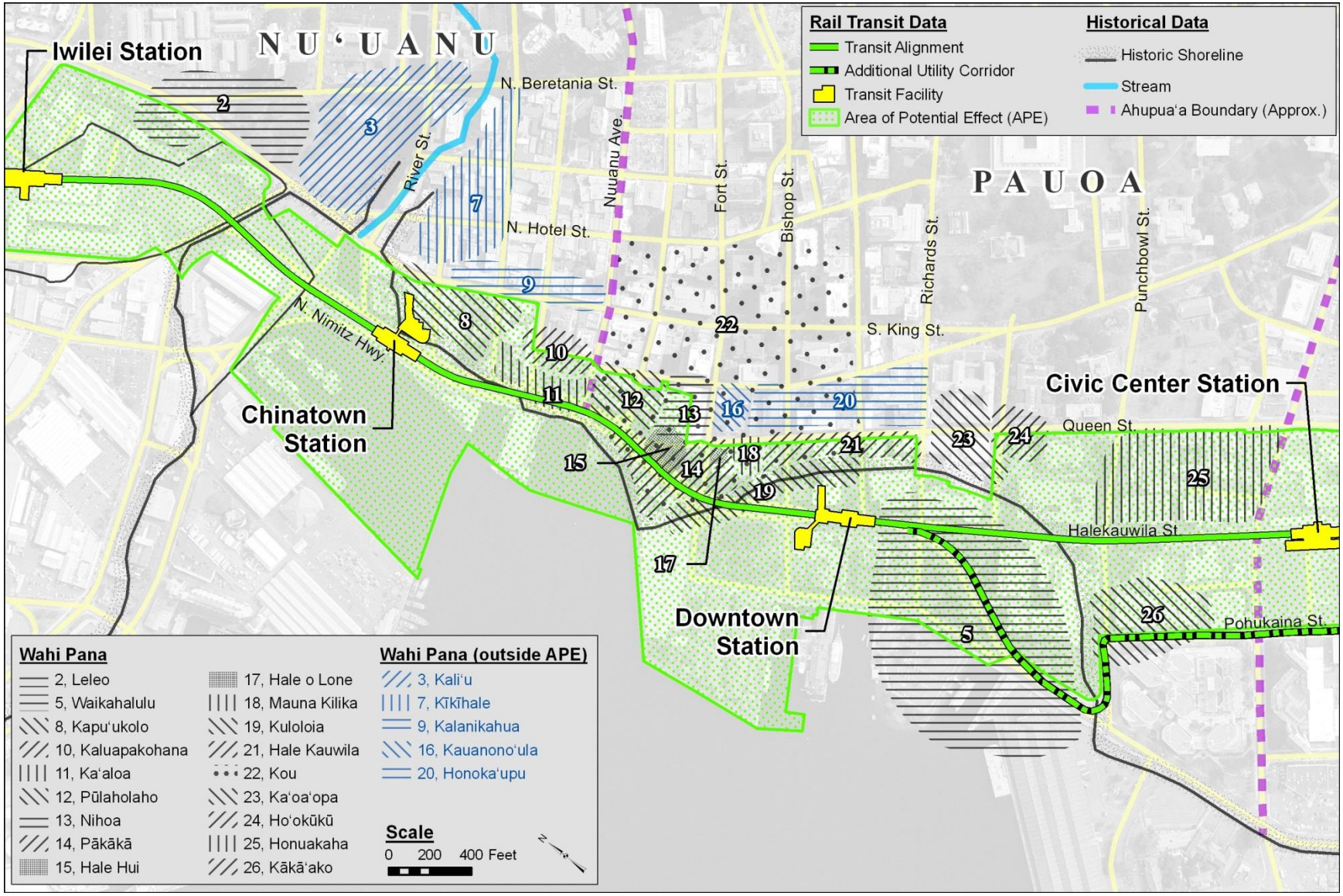

Appendix D-5: Eastern Portion of Section 4 Project Area Showing Wahi Pana Locations

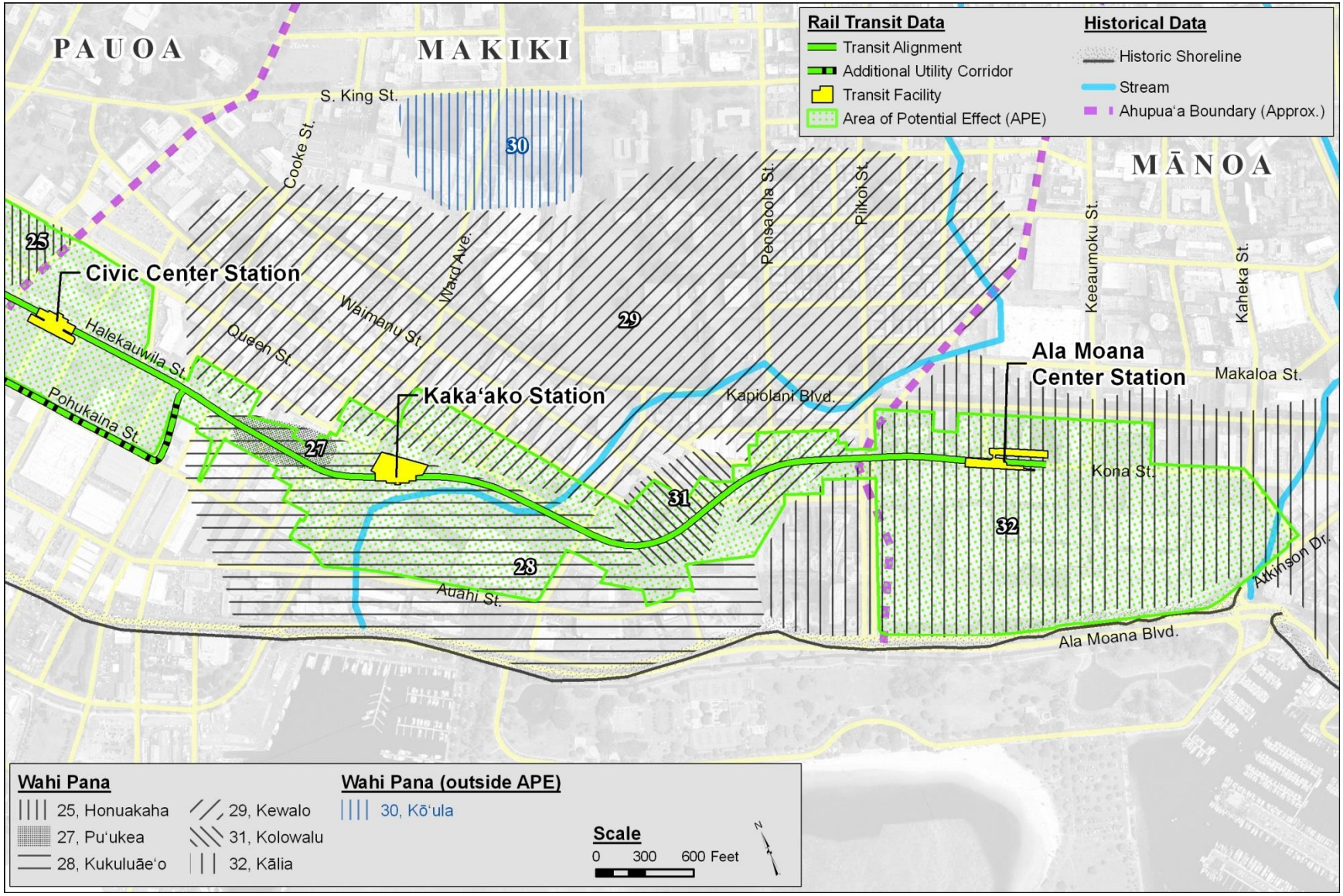
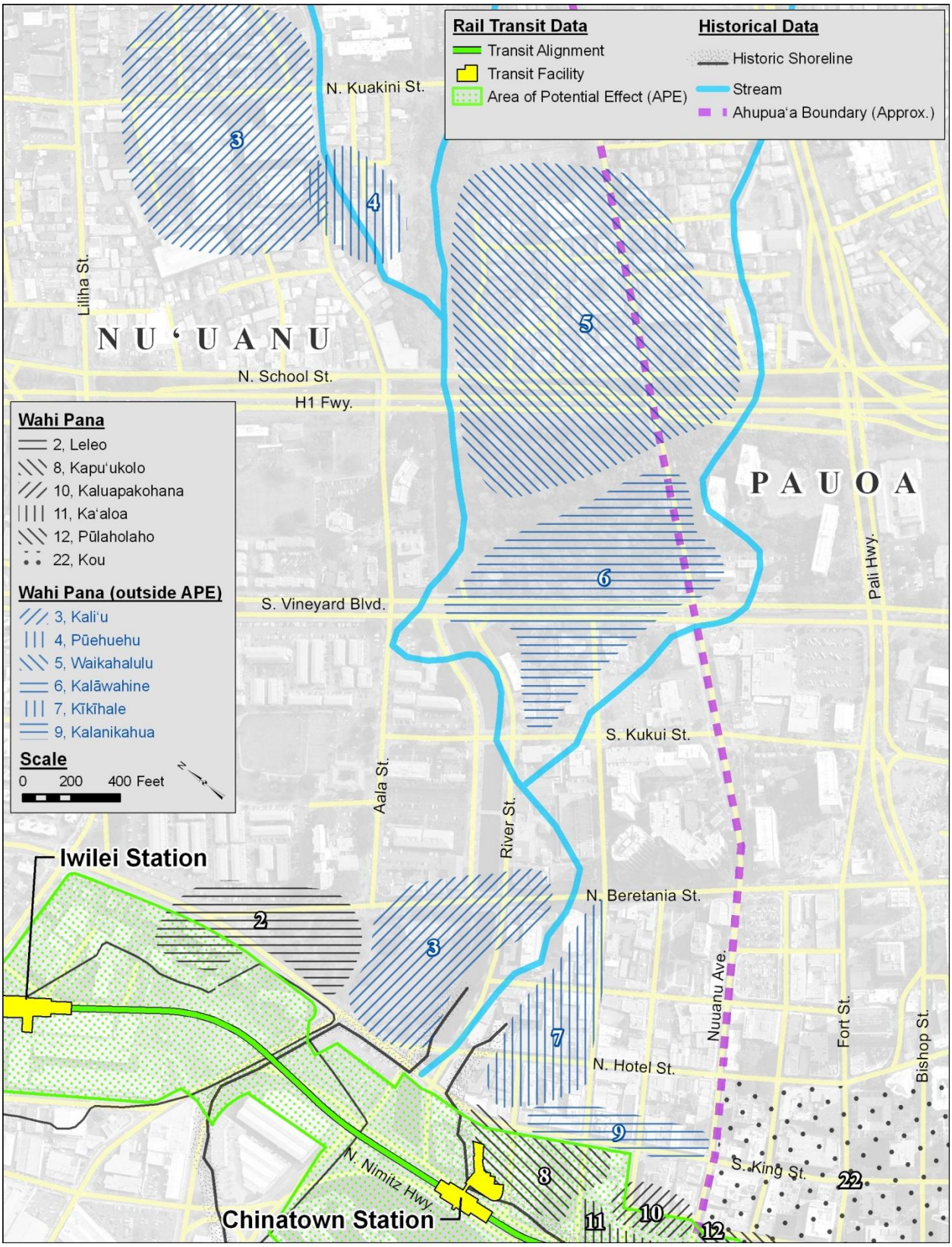
Appendix D-6: North View of Section 4 Project Area Showing Wahi Pana Locations