Appendix A Land Commission Awards

LCA No. 818 to G. Beckley (Kalihi))

LCA No. 817 to 821 to G. Beckley, Transcription

No. 818, [G. Beckley], A. H. Fayerweather /or Heirs of George Beckley, Honolulu, Oahu, Hawaiian Islands, October 22, 1847, Claims 817 to 821
F.R. 111-113v2

To Honorable William Lee & others, &c, &c, &c.
Gentlemen: In pursuance of the public notice, I, as attorney for the heirs of the late George Beckley, beg leave to present the following claims of the said heirs.

[817] Cl. 1. To one farm with the fishing grounds attached called Kealahewa, situated in the district of Kohala, Island of Hawaii, given to said George Beckley by King Kamehameha Ist about or in the year 1811, subject to the division made, or to be made, of such lands as are held under like circumstances.

818 - Cl. 2. Also to one farm with the fishing grounds attached called Kaliheawa, situated in Kalihi, Island of Oahu, given to the said George Beckley by Keopuolani about or in the year 1815, subject to the division made or to be made of such lands as are held under like circumstances.

Both of the above named farms with fishing grounds attached have been in the uninterrupted possession of the said George Beckley and his heirs from the time they were given; the said George Beckley to the present time.

819 - Cl. 3. Also to one farm called Kawailole, situated at the mouth of the valley of Manoa, Island of Oahu, sold to the said George Beckley by Kalaimoku (then Governor of Oahu) about or in the year 1815 and was in the uninterrupted possession of the said George Beckley and his heirs until 1827, when on 7th day of March 1827, said farm was left to Richard Charlton by Poki, Governor of Oahu, for the term of 28 years, to be returned to the heirs of the said George Beckley at the expiration of said term.

820 - Cl. 4. Also to one premises situated in Honolulu, Island of Oahu, given to the said George Beckley by the King Kamehameha I about or in the year 1819, which premises have been enclosed, built upon and occupied by the said George Beckley an his heirs ever since that time. Said premises are bounded:

On the northwest side by the public street
On southwest and southeast by premises of natives and a lot of ground at present occupied by John Voss.

821 - Cl. 5. Also to one premises situated in Honolulu, Island of Oahu, given to the heirs of said George Beckley by the authority of Honolulu, in place of a piece of ground cut off from the premises (received of King Kamehameha I in 1819) as above named, at the time said authorities altered and improved the streets of Honolulu; now in the undisputed possession of the said heirs and under them, in occupation of John Sweetman. Said premises are bounded:

On southeast side by the public street
On southwest by premises owned by Samuel Thompson
and northwest and northeast by premises of natives.

Signed, &c, A.H. Fayerweather
Attorney for the Heirs of George Beckley

F.T. 349-351v2
Cl. 817 to 821, A.H. Fayerweather for Heirs of George Beckley, 19 June.

No. 817, 818, 819. The Heirs of George Beckley, viz[?] Ahia (Widow of Beckley) William Beckley, Maria Beckley (wife of Kamakahonu), Abram (infant child of Nancy Beckley), Mary Beckley (wife of A.H. Fayerweather, George Frederick Beckley (absent from the Islands since 1834 and last heard from in 1841 at Valparaiso), Marie Beckley (wife of George W. Punchard).

A.H. Fayerweather, as attorney for the heirs, stated that the land comprised in these three claims were given by the King (at the late division of lands) to the heirs of Beckley without any division, and that he had presented a certificate to this effect to the President of the Board which could not be found: case postponed until another can be obtained). He further stated that in the late division, the King left these lands untouched, and took three other lands on Hawaii called "Muliwai" in "Waipio." "Waaloaa," or Kihapai and Pualoalo in Kohala (See William Beckley's claim No. 976).

F.T. 353-354v2
Cl. 817 to 821, A.H. Fayerweather, resumed from page 350, June 21

A true copy. Richard Charlton, Waohoo March 7, 1827

Received of Mr. Richard Charlton the sum of five hundred dollars ($500) for which he is to have the full and entire use of the Estate known by the name of Wyderry free of all taxes, charges or quit rent or labor demanded of the men on said estate for the term of twenty-eight years from the date hereof.
Witness, Signed, Frand ete Paulu Marin, Signed, Boki.

Ko William Beckley a me na Hooilina o George Beckley.
Kaliawa Ili no Kalihi Kona, Oahu.
Wailele Ili no Waikiki
Kealahewa ahupuaa Kohala Hawaii
E hoona i ke kuleana.
P.S. Kalama, Kakauolelo
Hale Alii, 10 February 1848

In the name of God Amen.
I, George T. Beckley, being of weak body but of sound mind and memory, do hereby make and declare my last will and testament. First, I bequeath unto my children and to the mother of my children all my personal property and all the lands I now hold under the Government of these islands, to be equally divided among them, and it is my wish that the mother of my children may have the management of the same until my eldest son is of age and then it is my wish and will that my eldest son, William, may have the management direction of the same. Second, I wish that my son, William may be under the direction of the young King, and in case he, my son

William, may wish to go to the Spanish main, it is my desire that he may go and return again to these islands.

Third. I wish My daughters to be under the direction and guardianship of Captain Alexander Adams, to do and advise (for them as he may think fit & proper) and I request my executor to have my body decently interred in the house I have commenced building as he may think most advisable.
And I hereby appoint Captain Alexander Adams to be my executor of this my last will and testament. (original without staps [stamps?]) (JHL)
Oahu, Sandwich Islands, April , 1826
(Signed) George Beckley.
Witness:
(Sd [signed]) J. Temple, (Sd) W. Hamilton, (Sd) George Fife

(Note: Lease of lands from heirs of Beckley to John Sweetman and dated 20 November 1847, returned on account of irrelevancy with the province of the Land Commissioners.)

[Award 818; R.P. 4541-5; Kaliawa Kalihi Kona; 14 ap.; 68.1 Acs]

LCA No. 818, Parts 1-7, 819, 820 to G. Beckley, Award

195

Kaliawa - Oahu.

No 818 Part 1 - "Survey of Lands called Pahuiwi akahi Pahuiwi alua and Kekualiili - Kaliki.

Pahuiwi akahi - Commg. at Makai S. Corner of this land by stone wall & water course and runng. S. 45° E 3 33/100 ch. along Kapakini to point at River - Thence along up River S. 37/100 ch. to mauka edge of Bridge over River - Thence N. 39° 15 W 3 32/100 ch. along Kaunapoo mauka to clump of Prickly pear bushes Thence N. 23° 30 W. 1 53/100 ch. to point angle by House. Thence N. 8° W. 2 27/100 ch. along Kaunapoo to Kekualiili - Thence N. 82° 15 W. 3 53/100 ch. along Kekualiili to Mauka angle of Paukika (Adams) Thence S. 1° W. 5 8/10 ch. along Paukika across main road to angle of wall - Thence S. 22° E. 2 4/10 ch. along and to Corner of wall. Thence S. 57° W. 1 50/100 ch. along wall to Commence.

Area Acres 4 ½.

Kekualiili

Commencg. at Rock marked + at mauka E Corner of this land - joining Kakoiwai - Runng. N. 35° 30 W. 2 23/100 Ch. along Kaihukanamee to angle by House - Thence N. 41° 15 W. 4 45/100 ch. along Kaihukanamee to stream at N. Corner of this land - Thence S. 48° 30 W. 4 53/100 Ch along Water Course to angle - Thence S. 42° W. 4 27/100 ch. to N. Corner of Paukika (Adams) & W. Corner of this lands

Thence S. 58½ E. 2 5/100 ch. along Paukika to angle - Thence S. 82° 15 E. 3 53/100 ch. along Pahuiwi 1st to Haunapoo angle. Thence S. 88° E 1 23/100 ch. along Haunapoo to Pahuiwi 2nd Thence N. 75° 15' E. 1 57/100 ch. along & to N. corner of Pahuiwi 2nd Thence N. 67° 30 E. 3 82/100 ch. to Commencement.

Area Acres 10 78/100

Pahuiwi alua.

Commencg. at Makai S. corner of this land on W. edge of River joining Haunapoo uuku & Runng. N. 49° 15 W. 1 18/100 ch. along Haunapoo to Corner of Kalo patch by path. Thence N. 38° 15 W. 1 61/100 ch along path to angle - Thence N. 23° 15 W. 4 4/100 ch. along Haunapoo to Kekualiilii at W. corner of this land. Thence N. 75° 15 E. 1 57/100 ch. along Kekualiilii to N. Corner of this land. Thence S. 26° E. 2 19/100 ch. along Kahoewai to angle - Thence S. 44° 45 E. 3 3/100 ch. to River at E. corner of this land. Thence along down River to Commencet.

Area Acres 1 14/100

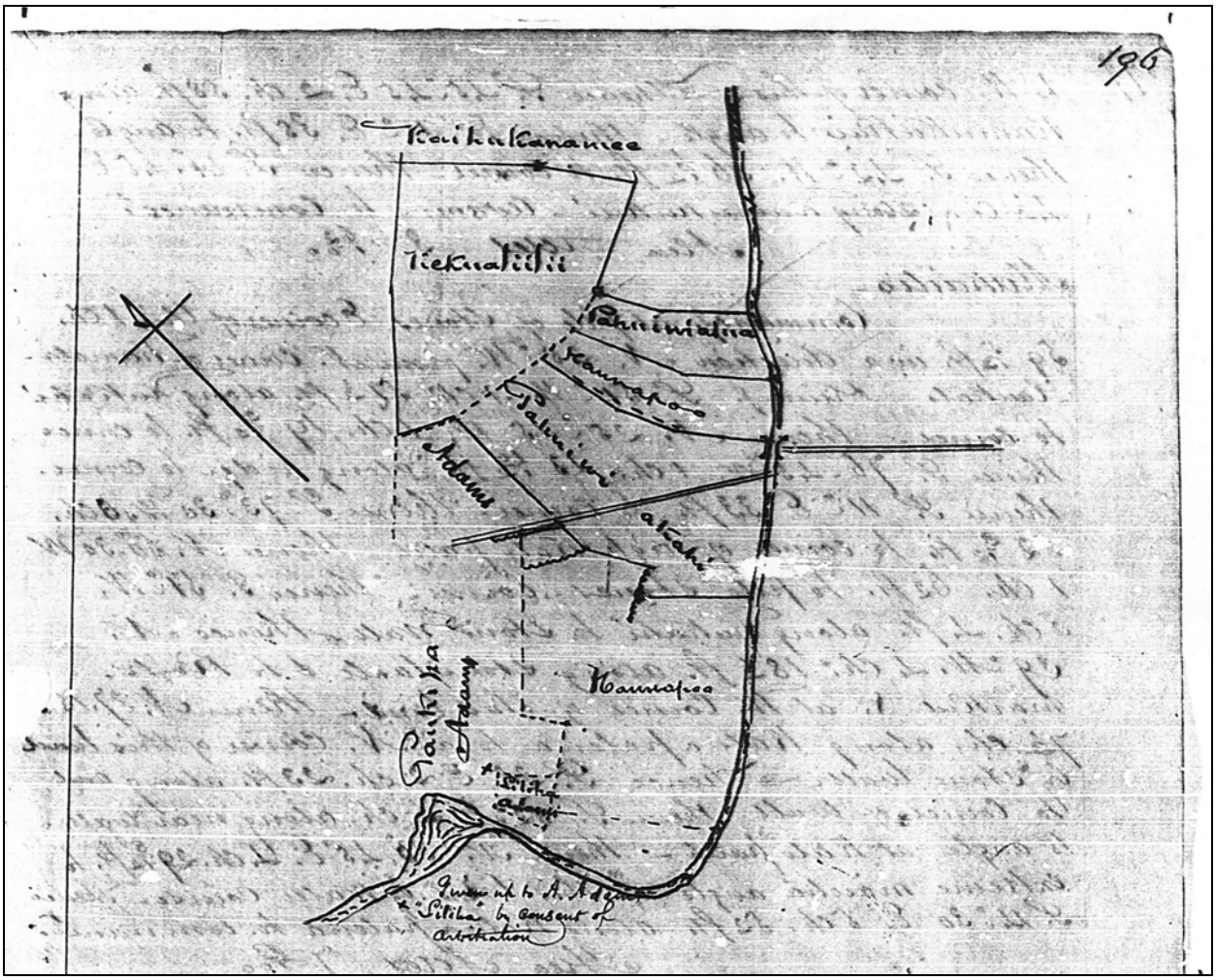
196
Adams
Hannapoo
Given up to A. Adams
"Siliha" by consent of
arbitration

Kalaiwa Part II

Pohakuloa.

Commencg. at Rock marked +. at S. corner of this land on W. side of River Joining Kahoewai. (Adams) & Runng. N. 53.45 E 2 Ch. 34 $\frac{1}{12}$ ft. along Kahoewai to S. corner of new bridge abutment. thence N. 41°30 W. 3 Ch. 4 ft. along Ahupuaa to slight angle - thence N. 43°30 W. 5 Ch. along Ahupuaa to stream & road - N. corner of this land - thence S. 50°30 W. 1 Ch. 26 $\frac{1}{12}$ ft. along road to stream to W. corner of this - thence S. 42°30 E 3 $\frac{3}{4}$ Ch. along land called Kaihukanamee to corner - thence S. 42° W. 24 $\frac{5}{12}$ ft to corner - thence S. 42°15' E. 49 $\frac{1}{2}$ ft. to corner - thence S. 39°30 E. 3 Ch. 31 ft. along Kaihukanamee to Commencer.

Area Acres 1 $\frac{49}{100}$

Kamalalaukalo

Commencg. at Rock marked +. at S. corner of this land, by water course, 1 Ch. 62 $\frac{8}{12}$ ft. in a direction N. 41° E from E. corner from "Pohakuloa". & Runng. N. 49.45 E. 4 Ch. 27 $\frac{8}{12}$ ft. along Kahoewai (Adams) to E. corner of this land thence N. 27°30 W. 2 Ch. 30 $\frac{4}{12}$ ft. along Kumuhahane to angle - thence N. 45°30 W. 3 Ch. 31 $\frac{8}{12}$ ft. to Jog - then offset 11 ft. left to corner of Jog - thence N. 45°45 W. 2 Ch. 21 $\frac{2}{12}$ ft. along Kumuhahane to Water course & road - N corner of this Then S. 45°45 W. 3 Ch. 58 $\frac{7}{12}$ ft along road & water course

197

to W. corner of this - Thence S. 45°.45 E. 2 ch. 58 ft. along Kumukukui to angle - thence S. 11° E. 35 ft. to angle - thence S. 42° W. 36 4/12 ft. to corner - thence S. 41°.45 E. 4½ Ch. along Kumukukui - Adams - to commence.

Area Acres 3 62/100

Makailio -

Commences at pile of stones E corner of this 1 ch. 59 5/12 ft. in a direction N. 25° W. from N. corner of Kamala-laukalo & runs S. 51° W. 1 ch. 51½ ft. along Kukahi to corner - thence N. 25°.15 W. 1 ch. 19 2/12 ft. to corner thence S. 76-45 W. 1 ch. 13 10/12 ft. along ridge to corner. thence S. 11° E. 33 ft. to corner - thence S. 73°.30 W. 0 ch. 52 8/12 ft. to corner of high Kalo patch thence N. 50°.30 W 1 ch. 62 ft. to pile stones - corner - thence S. 51° W. 3 ch. 4 ft. along Kukahi to stone wall - thence N. 39° W. 4 ch. 18½ ft. along stone wall & to Rock, marked +. at W. Corner of this land - thence N. 37.15. 7½ ch. along Kaluapalena to a N. Corner of this land by stone wall - Thence S. 35 E 2 ch. 23 ft. along and to Corner of wall - thence S. 82° E. 2 ch. along near wall to angle at Kalo patch - thence N. 80°.45' E. 4 ch. 29 8/12 ft. to extreme mauka angle of this land - by Water Course - Thence S. 14°.30 E. 5 ch. 52 ft. along Kaluapalena to commence.

Area Acres 7 13/100

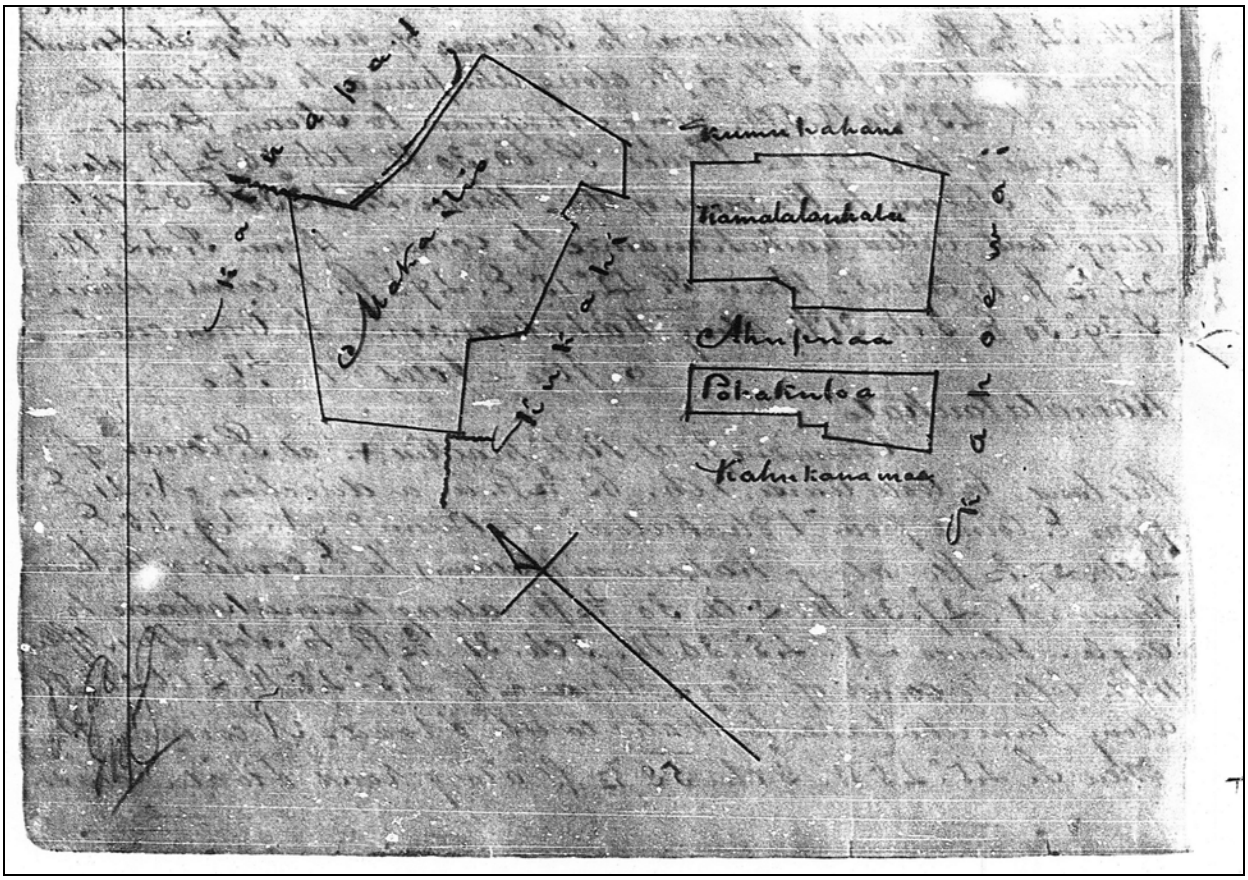
Kumukahana
Kamalalaukalu
Ahupuaa
Pokakuloa
Kahukanamaa

~~202~~ 197

N. 3 ch. 58 7/12 ft along road + water course to N corner of this. Thence S45° 45' E 2 ch. 58 ft. along Kumukukui to angle. thence S11° E35 ft to angle thence S42° N36 4/12 ft to corner. thence S41° 40 E 4½ ch along Kumukukui. Adams to commencement

Area Acres 3 62/100

Makailio ✓

Commencing at pile of stones E corner of this 1 ch. 59 5/12 ft in a direction N 25 W. from N. corner of Kamalalaukalo + running S51° W 1 ch 51½ ft along Kukahi to corner. thence N 35° 15' W. 1 ch 19 2/12 ft to corner thence S 76° 45' W. 1 ch 13 10/12 ft along ridge to corner, ~~thence~~ S 11° E 35 ft to corner. thence S 73° 30 W 3 ch. 52 ~~½~~ ft to corner of high Kalo patch - thence N 50° 30' W 1 ch. 62 ft to pile of stones, corner - thence S 51° W. 3 ch 4 ft along Kukahi to stone Wall, thence N 39° W. 4 ch 18½ ft along stone Wall + to Rock marked + at W. corner of this land. thence N 37° 15' E 7½ ch along Kaluapalena to a N. corner of this land by stone wall. Thence S 35° E 2 ch 23 ft. along and to corner of wall. thence S 82° E 2 ch along near wall to angle ~~of~~ Kalo patch. thence N. 80° 45' E 4 ch 29 8/10 ft to extreme mauka angle of this land by Water course. Thence S 14° 30' E 5 ch 52 ft along Kaluapalena to commencement

Area Acres 7 10/100

R.P. 4542

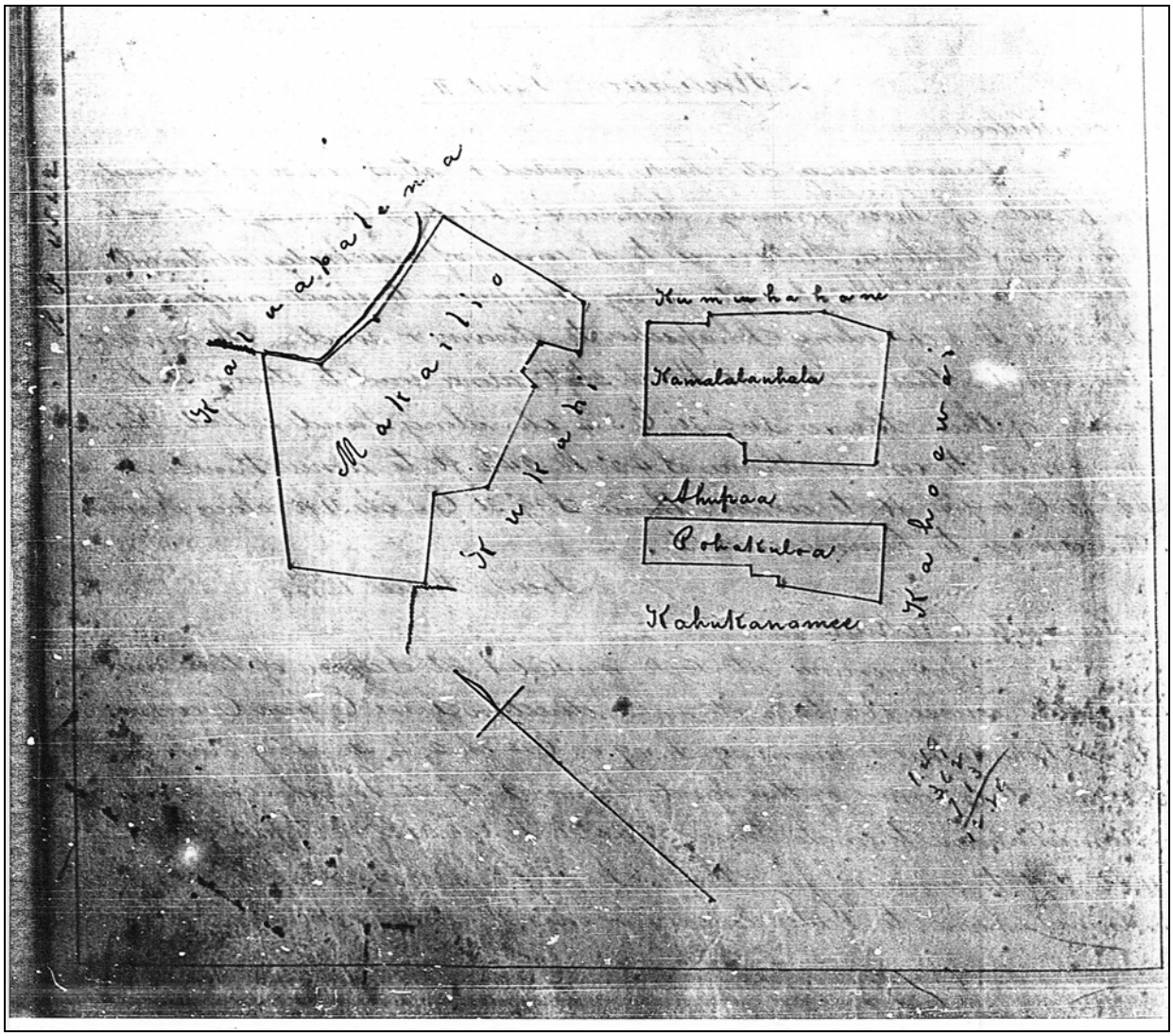
Kaluapalena
Makailio
Kukahi
Kumuhahane
Kamalabauhala
Ahupaa
Pohakuloa
Kahukanamee
Kahoewai

Kalaiwa Part 3 198

Liliha -

Commenced at Makai S. corner of this lot by stone wall joining Adams House lot (Umi) and runs N. 89° E 3 ch. 54 ft. along John I's land to slight angle of wall - thence S. 80°30 E. 2 ch. 25 ft. along to point marked + in wall corner - Thence N. 26° E. 58 ft. to corner of prickly pear fence to Adams lot Umi. Thence N. 48°45 W 3 ch. 6 7/12 ft. along adams to large Rock at small pali - angle - thence N. 63°30 W. 3 Ch. 61 1/2 ft. to corner mud wall by Adams house. Thence S. 37° W. 2 ch. 45 ft. along mud wall to corner - Thence S. 29° E. 2 ch. 17 1/2 ft. always along Adams lot to Commenced.

Area Acres 1 95/100

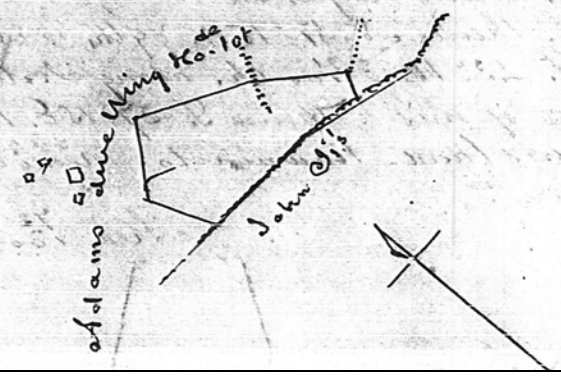

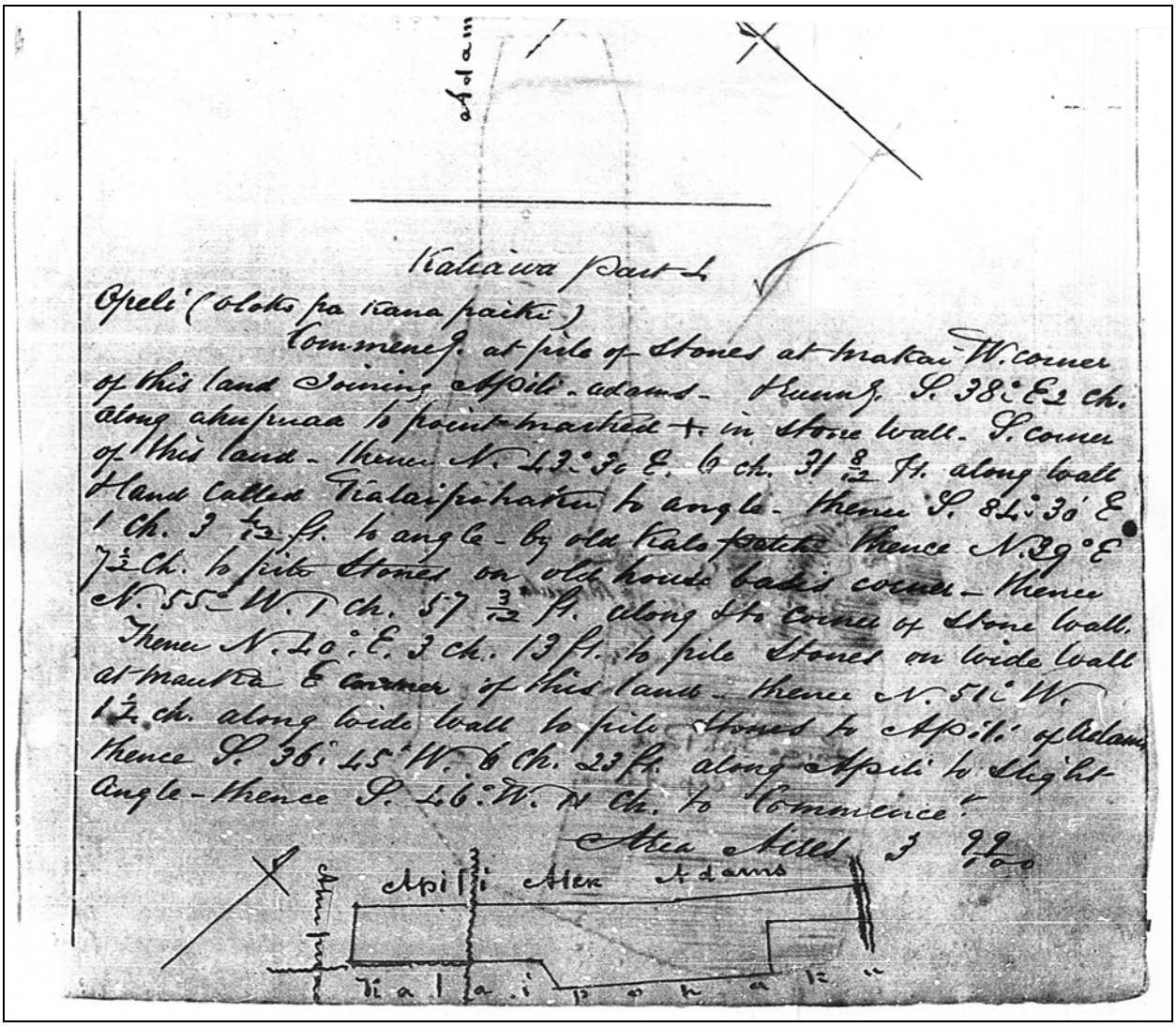

Kalaiwa Part 1

Opeli (oloko pa kana paiki)

Commenc'g. at pile of stones at makai W. corner of this land joining Apili - adams - Runn'g. S. 38° E 2 ch. along ahupuaa to point marked + in stone wall - S. corner of this land - thence N. 43° 30 E. 6 ch. 31 8/12 ft. along wall & land called Kalaipohaku to angle - thence S. 84° 30' E 1 ch. 3 4/12 ft. to angle - by old Kalo patch thence N. 39° E 7½ ch. to pile stones on old house basis corner - thence N. 55° W. 1 ch. 57 3/12 ft. along & to corner of stone wall. Thence N. 40° E. 3 ch. 13 ft. to pile stones on wide wall at mauka E corner of this land - thence N. 51° W. 1½ ch. along wide wall to pile stones to Apili of Adams thence S. 36° 45' W. 6 ch. 23 ft. along Apili to slight angle - thence S. 46° W. 11 ch. to Commence.

Area Acres 3 99/100

199

Kalawa Part 5

Makaa Kukui fish pond -

Commenc'g. at a mauka angle of A Adams' large fish pond Joining Cap. J Meeks Pond - and running N. 1°.15 W. 1 ch. 12½ ft. along Iha to angle. thence N. 25° E. 3 ch. 23 9/12 ft. to mauka E corner of this land - thence N. 37°.30 W. 3 ch. 29 ft. to N. corner of this - Thence S. 45°.45 W. 3 ch. 6 7/12 ft. along Adams to corner - thence S. 33°.45 E. 1 ch 53 3/12 ft. along Adams & Iha to corner - Thence S. 50°.15. W. 3 ch. 8 7/12 ft. along Iha (a small strip between this and Adams) to large fish pond (Adams) W. corner of this - then along large fish pond to Commence't.

Area Acres 2 19/100

Punaula

Commenc'g. at point +. on coral Rock near two loco a nut trees Joining Kawaiholo (Adams) & runn'g. N. 35°.45 W 1 41/100 ch. along Kupehau to angle - Thence N. 12° E. 90 lks to corner - thence N. 51° 15 W. 79 lks to N. corner this Pond. thence S. 43° W. 3 71/100 ch. along J. Meeks fish Ponds to W. corner of this - Thence S. 27°.15 E. 1 58/100 ch. along Meeks to Adams land - Kawaiholo - thence along Kawaiholo to Commence't.

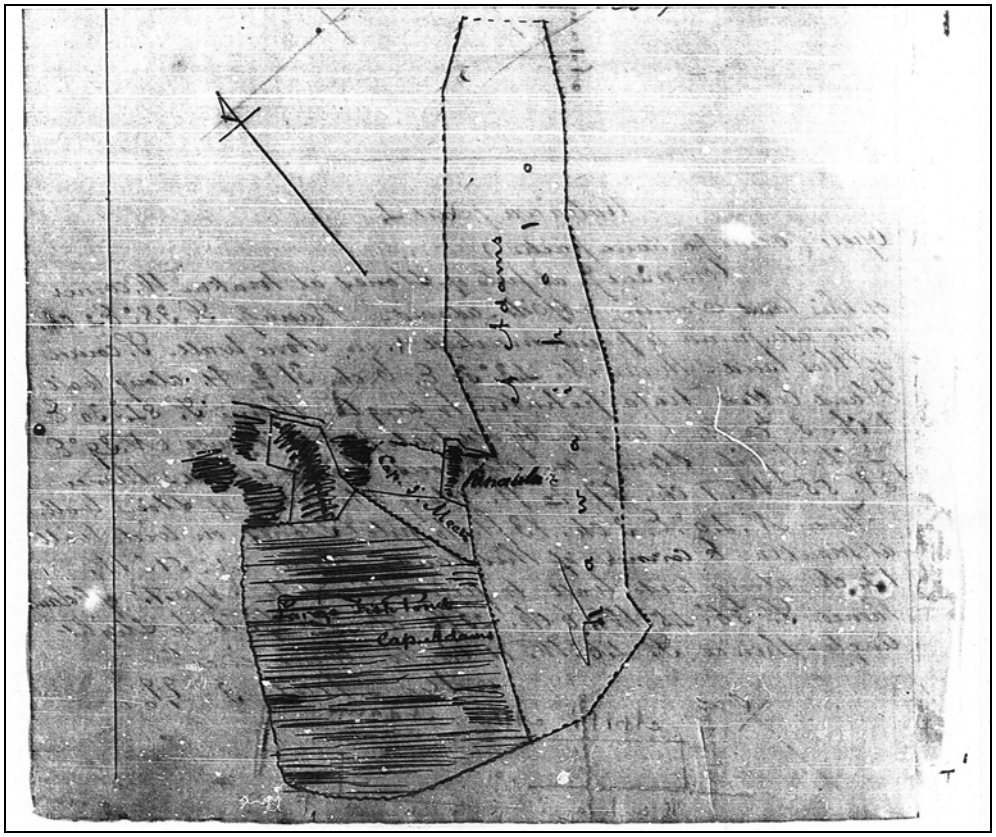

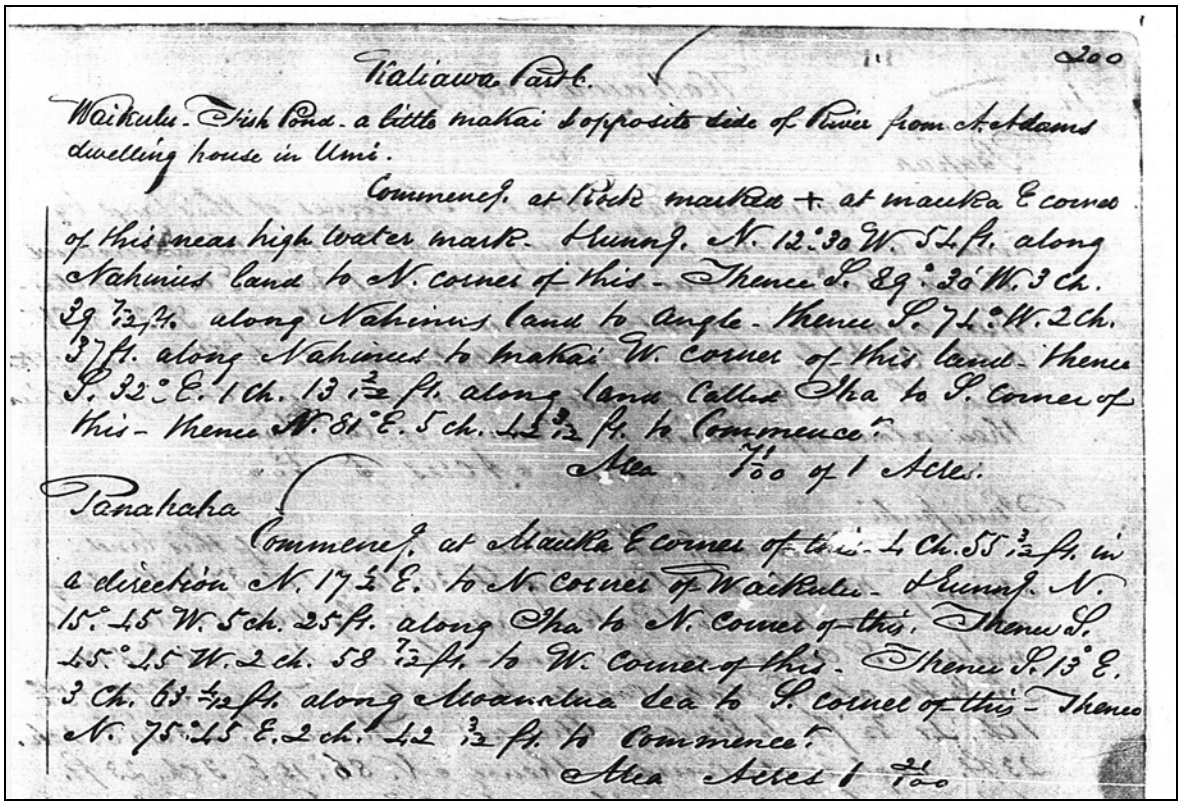

Kaliawa Part 6. 200

Waikulu - Fish Pond - a little makai & opposite side of River from A. Adams dwelling house in Umi.

Commenc^g. at Rock marked + at mauka E corner of this near high water mark - & runn^g. N. 12° 30 W. 54 ft. along Nahinus land to N. corner of this - Thence S. 89° 30' W. 3 ch. 39 7/12 ft. along Nahinus land to angle - thence S. 74° W. 2 ch. 37 ft. along Nahinus to makai W. corner of this land - thence S. 32° E. 1 ch. 13 1/2 ft. along land called Iha to S. corner of this - thence N. 81° E. 5 ch. 42 3/12 ft. to Commence^t.

Area 71/100 of 1 Acres.

Panahaha

Commenc^g. at Mauka E corner of this - 4 ch. 55 3/12 ft. in a direction N. 17 1/2 E. to N. corner of Waikulu - & runn^g. N. 15° 45 W. 5 ch. 25 ft. along Iha to N. corner of this. Thence S. 45° 45 W. 2 ch. 58 7/12 ft. to W. corner of this - Thence S. 13° E. 3 ch. 63 4/12 ft. along Moanalua sea to S. corner of this - Thence N. 75° 45 E. 2 ch. 42 3/12 ft. to Commence^t.

Area Acres 1 21/100

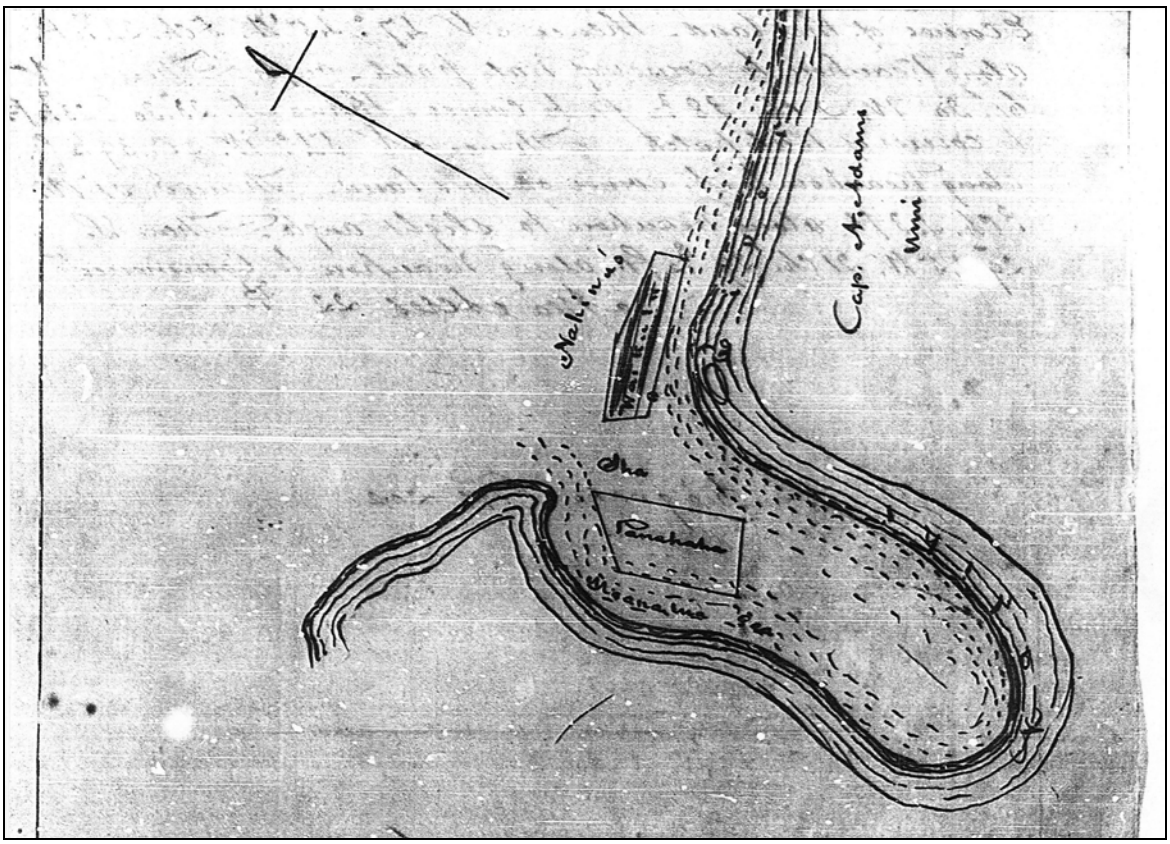

204

Kaliawa Part 7

Paapaa

Commenc'g. at Mauka N. corner of this land by road & water course, & running S. 41° E. 10 ½ ch. along land called Kionawawana to middle of River - E corner of this - then again from point of commence'n. & runn'g. S. 38.30 W 6 ch. 34 4/12 ft. along Road to Water Course to W. corner of this then S. 45° E. 8 ½ ch. along Kumukukui (Adams) to River then along up River to E corner of this land -

Area Acres 5 93/100

Inaipuhi

Commenc'g. at sione at Makai W. corner of this land - Joining Keauhou & Running S. 36° 15 E. 1 ch. 37 7/12 ft. along along Keauhou to Rock marked x. by Water Course - the makai S. corner of this land - thence N. 66° 15 E 5 ch. 26 4/12 ft. along Water Course to angle - Thence S. 73° 45 E 1 ch. 41 7/12 ft. to bend of Stream. Thence N. 43.30 E. 1 ch. 23 ft. - angle water course - thence N. 86° 15 E 3 ch. 23 ft. to bend of Water Course - thence S. 89° 30 E. 2 ch. to bend of W. course. Thence N. 44° 15 E. 3 ch. 6 7/12 ft. to angle of W. Course - thence N. 26° E. 12 ½ ch. along W. course & to large Rock marked x. on W. edge of River - mauka

E corner of this land - thence N. 47° 45' W. 5 ch. 24 5/12 ft. along Keauhou to corner of Kalo patch - angle - Thence N 61° 30' W. 2 ch. 38 3/12 ft. to corner - thence N. 23° 30 E 23 9/12 ft. to corner of Kalo patch - Thence N. 54° W. 2 ch. 39 7/12 ft. along Keauhou to N. corner of this land. Thence S. 31° W. 3 ch. 43 ft. along Keauhou to slight angle - Thence S. 29° 45 W. 21 ch. 29 8/12 ft. along Keauhou to Commence'n.

Area Acres 22 74/100

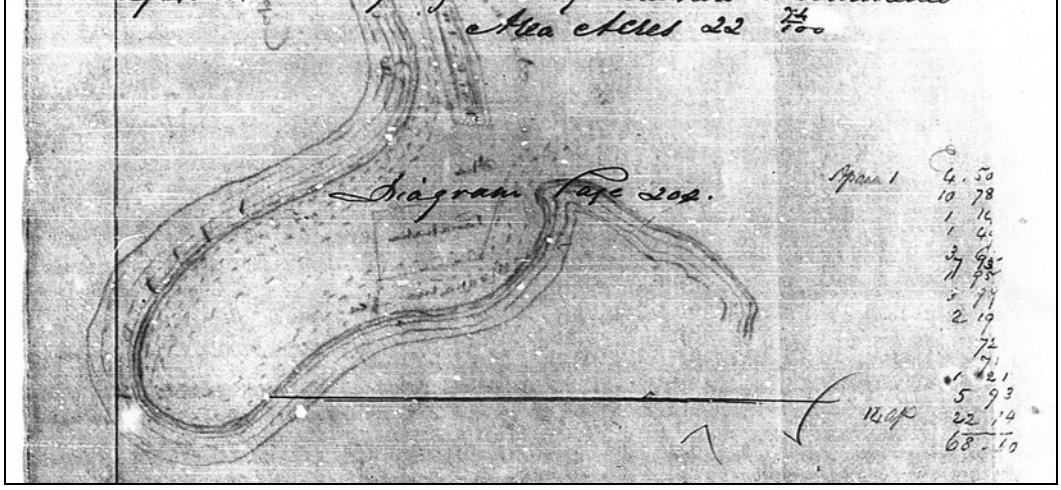

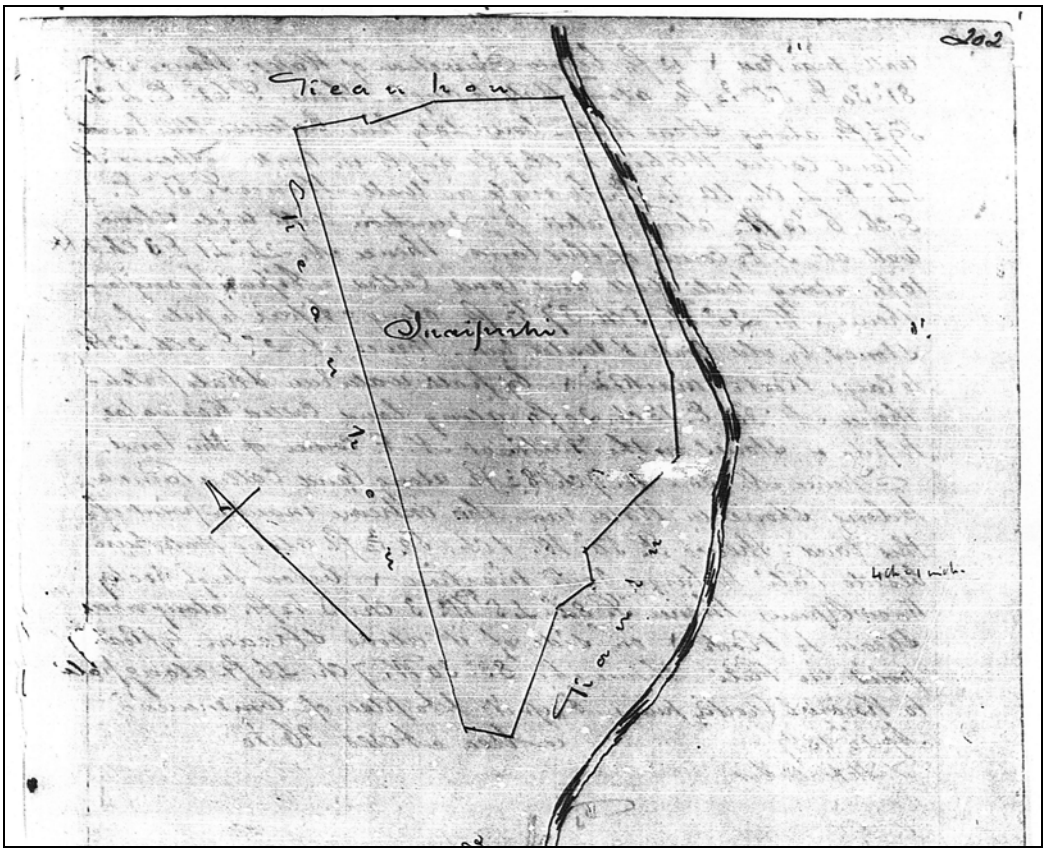

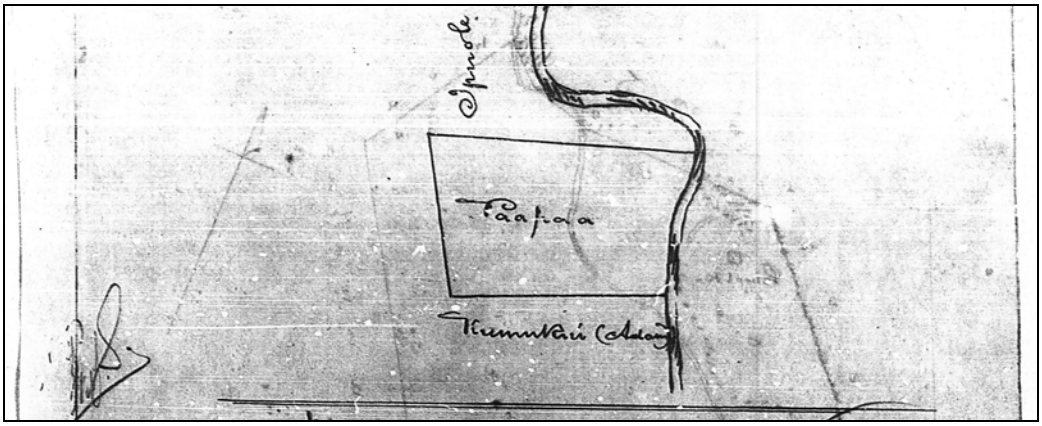

R. P. No. 4544, LCA No. 818, Parts 5 & 6 to Heirs of George Beckley

HELU 4544 686

PALAPALA SILA NUI.

A KE ALII, MAMULI O KA OLELO A KA POE HOONA KULEANA.

No ka mea, na hooholo na Luna Hoona i na kumu kuleana aina i ka olelo, he kuleana oiaio ko Heirs of George Beckley Kuleana Helu 818 Part 5 & 6 ma ke ano **Kuleana Nui** malalo o ke Ano Alodio iloko o kahi i olelola maialo, a no ka mea na Naauao Nui lakou ka ukupau pu ko Aupuni Aupuni ilokko o keia mau apana aina elike me ko olelo ma Kela Palapala Sila nui Helu 4544 a Apana 1

Nolaila, ma keia Palapala Sila Nui, ke hoike aku nei o Kamehameha IV, ke Alii nui a ke Akua i kona lokomaikai i hoonoho ai maluna o ko Hawaii Pae Aina, i na kanaka a pau, i keia la, nona iho a no kona mau hope Alii na hoolilo, a na haawi aku oia ma ke **Ano Alodio** ia Heirs of G. Beckley

i kela wahi a pau loa ma Kaliawa Kalehi Kona ma ka mokupuni o Oahu ; penei na mokuna,

1 – Makaakukuhi – fish pond.

Commencing at a (mauka angle) of Adams' large fish pond joining Wells Pond & running

North 1.15 West 1 Ch. 12½ ft along Iha to angle
" 25 East 3 " 23½ " to mauka E. Corner of the land.
" 37.30 West 3 " 39 " to North Corner of this
South 45.45 " 3 " 6½ " along Adams to Corner
" 33.45 East 1 " 53½ " " " Iha to Corner
" 50.15 West 3 " 8½ " " Iha (small ship between this & Adams) to Adams large fish pond the West Corner of this – then along large fish pond to Commencement Area 2.19 Acres

2 – Kinaula – Commence at Point + on Coral rocks near 2 Cocoa nut trees joining Kawaiholo (Adams) running

North 35.45 West 1.41 Ch along Kapehau to angle
" 12 East 90 links to Corner
" 51.15 West 79 " to N. Corner of this Pond
South 43 " 3.70 Ch. along Meeks fish pond to W. Corner of this
" 27.15 East 1.68 " " " to Adams Kawaiholo Thence along Kawaiholo to Commence. Area 72/100 Acres

3 – Waikuku fish pond. a little (makai) and opposite side of River from Adams Dwelling House in Umi – Commence at Rock marked + at Mauka E. Corner of this (near high water mark & running)

North 12.30 West – 54 ft along Nakinui's line to N. Corner of this
South 89.30 " 3 Ch. 39½ " " " to angle
" 74 " 2 " 37 " " " " Makai to Corner of this
" 52 East 1 " 13½ " " Iha to S. Corner of this
North 81 " 5 " 42½ " to Commencement Area 71/100 Acres

686

4 Kinahaha Commencing at Mauka E corner of this 4 Ch. 55 3/4 ft
in a direction N. 17 1/2 E. to S. Corner of Waikulu running
North 15 1/2 West 5 Ch. 25 ft along Ea to North Corner of this
South 45 1/2 " 2 " 58 1/2 ft to West Corner of this
South 1 East 3 " 63 1/2 " along Moanalua Sea to S. Corner of this
North 75 1/2 " 2 " 42 1/2 " to Commencement

Area 1.20 acres

Koe nae ke Kuleana o na Kanaka

Maloko o Keia mau Apana 4.83 Eka
a oi iki aku, a emi iki mai paha. Ua koe nae i ke aupuni na mine minerala a me na metela a pau.

No Heirs of George Deckley

ua aina la i haawiia ma ke **Ano Alodio** a no kona mau hooilina, a me kona waihona, ua pili nae ka aubau
a ka Poe Ahaolelo e kau like ai ma na aina alodio i kela manawa i keia manawa.

A i mea e ikea'i, ua kau wau i ko'u inoa, a me ka Sila Nui o ko Hawaii
Pae Aina ma Honolulu i keia la 19 o
Sepetemaba, 18 62

Kamehameha

Kaahumanu

L Kamehameha

No. 2043, Kawaha (Hālawa)

N.R. 336v3

To the Land Commissioners, Greetings: I, the one whose name is below, hereby state my claim for a taro mo`o at Kunana. There are 3 lo`i together, on the north is Kauohilo's, on the east is Kaheana's, on the south is Keawe's, on the west is the flowing stream. There is one fishpond and a kula , at another place, but together in the same `ili.
KAWAHA X, his mark

F.T. 249v3
Cl. 2043, Kawaha

Keawe, sworn, I know this land. It is in the ili of Kauana, Halawa, Ewa, Oahu. It consists of kula ground and four lois in one piece, and one fish pond in another place.

The first piece is bounded:
Mauka by Polani's land
Honolulu by the river
Makai by Kauaohilo's land
Waianae by Kane's land.

The fish pond is bounded:
Mauka by Kapoohiwa's land
Honolulu by Kamalanai's land
Makai by Kekaikeekona's land
Waianae by Paawela's land.

The claimant received these lands from Kamalanai in the time of Kamehameha II, and his title is wiithout dispute. Governor Kekuanaoa is the Lord of this land.

Kaupali, sworn, verifies all that former witness has testified.

N.T. 583v3
No. 2043, Kawaha, January 2, 1850

Keawe, sworn, I have seen his land at the ili land of Kaunana in Halawa, Ewa - 2 land sections.

1. 4 taro patches and a pasture:
Mauka, Polani's land
Honolulu, Halawa stream
Makai, Kauaohilo's land
Waianae, Kane's pasture.

2. 1 fish pond:
Mauka, Kupoohiwa's land
Honolulu, Kamalanai's land
Makai, Makaihukona's land
Waianae, Paawela's land.

Kamalanai had given him his interset during the time of Kamehameha II. No one has ever objected to the three patches and fish pond to this time. Kekuanaoa is the landlord for this land.

Kaupali, sworn, We both have known alike. No one has objected.

[Award 2043; R.P. 764; Kunana Halawa Ewa; 2 ap.; 1.64 Acs]

No. 2131, Kanihoalii (Hālawa)

N.T. 366-367v3

To the Land Commissioners, Greetings: I, the one whose name is below, hereby state my claim for land consisting of one lo`i two sand hill /ponds/, a kula and a house lot, in the `ili of Kamau, in Halawa, Ewa, Island of Oahu.
KANIHOALII X
Residence: Halawa

F.T. 8-9v9
No. 2131, Kanihoalii, claimant

Kaupali, being sworn, testifies that the claimant is dead, and that Kaukiwaa, the nearest relative of the deceased, prosecutes the claim.

The land consists of two distinct pieces. First A loi kalo & kula adjoining in the ili of Kamau, Halawa, Ewa, Oahu. 2d, A fish pond on the sea shore which is a lihi aina of the said ili aina Kamau.

It is bounded, i.e. no. 1:
Mauka by a loko kalo named Kuheleloa
Honolulu by a loi called Waiamahiwi
Makai by the lois Peahinaia & Kumukui
Waianae by the koele called Pohakea.

No. 2, the ~~bounded~~ fish pond is bounded:
Mauka by the kula of Halawa
Honolulu by a loko called Waialua
Makai by a fish pond called Lokoloa
Waianae by a fish pond called Lokoloa.

Claimant received the land from Pawela in the time of Liholiho & has held quiet possession ever since.

Keawe, sworn says, I know the land of claimant and the testimony of Kaupali is correct.

[Award 2131; R.P. 457; Kalokoloa Halawa Ewa; 1 ap.; .43 Ac.; Kamau Halawa Ewa; 1 ap.; 1.90 Acs; Index lists claimant as Kanihoalii for Kaukiwaa]