Draft Archaeological Inventory Survey Plan

Hammatt & Shideler 2002
Dega & Davis 2005

LCA 818 Part 6

-6683
Historic Trash Pit

LCA 803:3

MIDDLE STREET

Middle Street
Transit Center Station

Construction Phase 3 - Airport Section

Sta. 1274+39.25

Construction Phase 4 - City Center Section

KAMEHAMEHA HIGHWAY

LCA 818 Part 6:12

KALIHI STREAM

Mahele Award 50:4

LCA 3237:2

Mahele Award 50:3

Map Index

Middle Street Transit Center
Kapalama
Chinatown
Kalihi
Civic Center
Iwilei
Downtown
Kakaako
Ala Moana Center

1

LEGEND

Archaeological Test Excavation
- Paved/Landscaped Area
- Existing Building

Archaeological / Historical Data
- Burial
- Land Commission Award
- Historic Property
- Previous Archaeological Study Area

Existing Utility
- Electric
- Irrigation
- Traffic
- Cable TV
- Sewer
- Water
- Gas
- Storm Drain
- Fuel

Proposed Infrastructure
- Column Foundation
- New Utility

SCALE

1 inch = 150 feet

0 150 300 Feet

Draft Archaeological Inventory Survey Plan

LEGEND

Archaeological Test Excavation

- Paved/Landscaped Area
- Existing Building

Archaeological / Historical Data

- Burial
- Land Commission Award
- Historic Property
- Previous Archaeological Study Area

Existing Utility

- Electric
- Irrigation
- Traffic
- Cable TV
- Sewer
- Water
- Gas
- Storm Drain
- Fuel

Proposed Infrastructure

- Column Foundation
- New Utility

SCALE

1 inch = 150 feet

0 150 300 Feet

Draft Archaeological Inventory Survey Plan

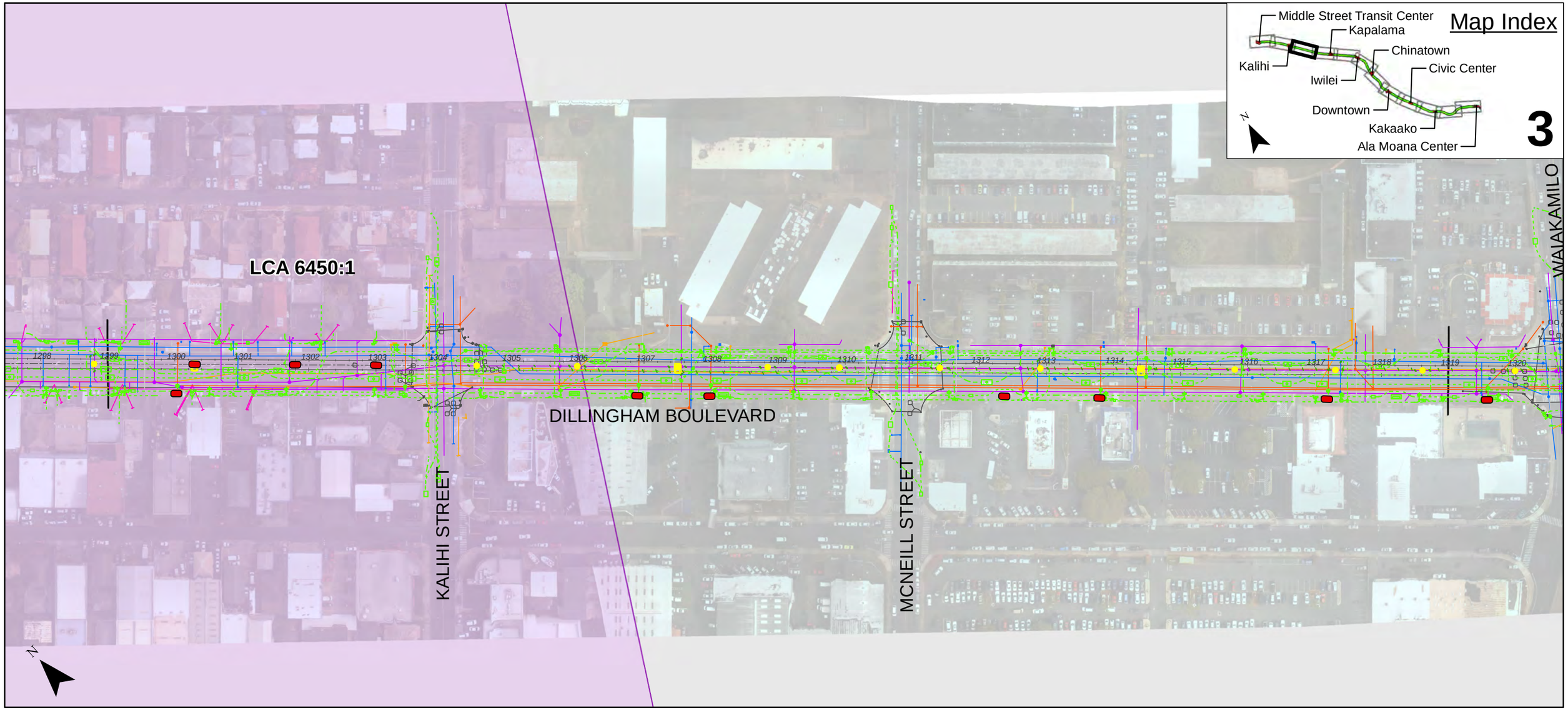

LEGEND

Archaeological Test Excavation
- Paved/Landscaped Area
- Existing Building

Archaeological / Historical Data
- Burial
- Land Commission Award
- Historic Property
- Previous Archaeological Study Area

Existing Utility
- Electric
- Irrigation
- Traffic
- Cable TV
- Sewer
- Water
- Gas
- Storm Drain
- Fuel

Proposed Infrastructure
- Column Foundation
- New Utility

SCALE

1 inch = 150 feet

0 150 300 Feet

Draft Archaeological Inventory Survey Plan

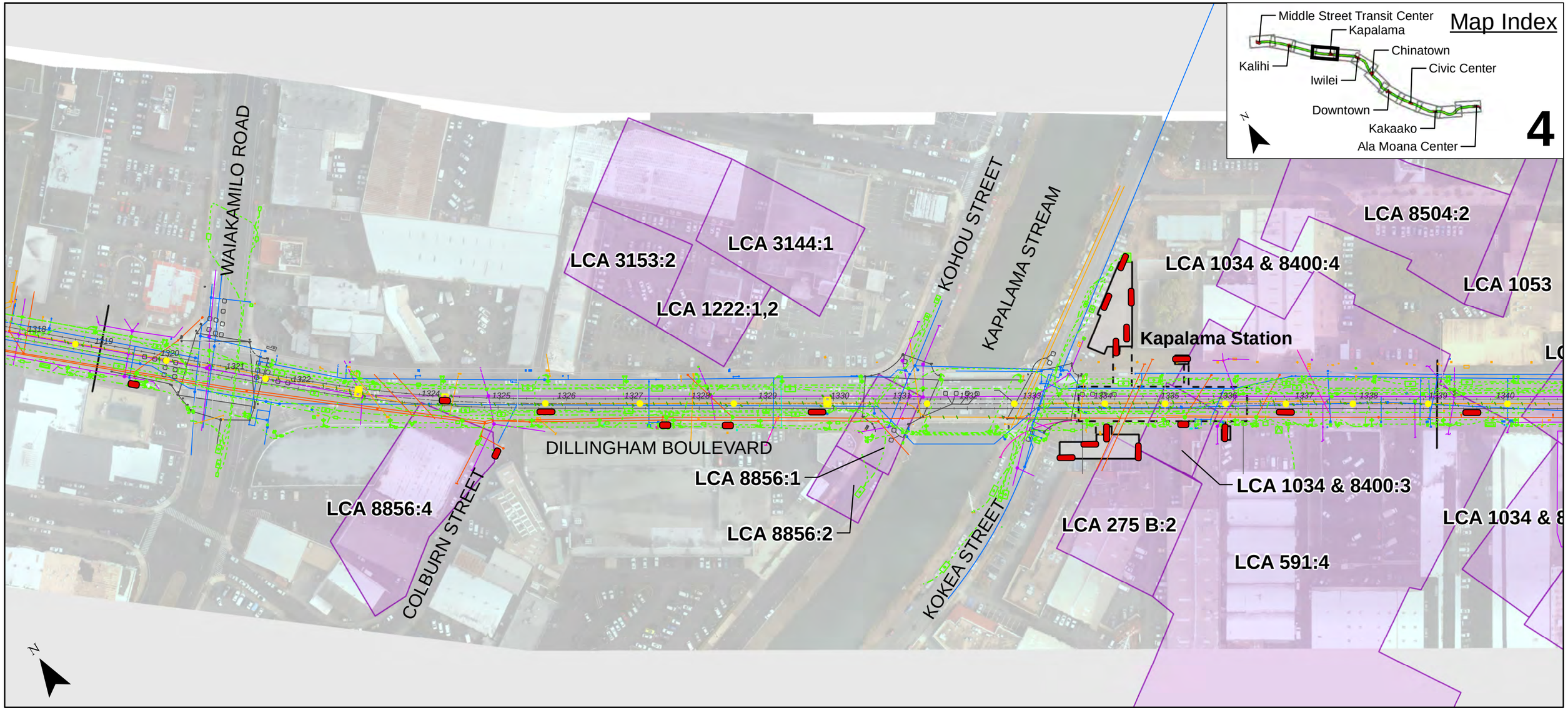

LEGEND

Archaeological Test Excavation

- Paved/Landscaped Area
- Existing Building

Archaeological / Historical Data

- Burial
- Land Commission Award
- Historic Property
- Previous Archaeological Study Area

Existing Utility

- Electric
- Irrigation
- Traffic
- Cable TV
- Sewer
- Water
- Gas
- Storm Drain
- Fuel

Proposed Infrastructure

- Column Foundation
- New Utility

SCALE

1 inch = 150 feet

0 150 300 Feet

Draft Archaeological Inventory Survey Plan

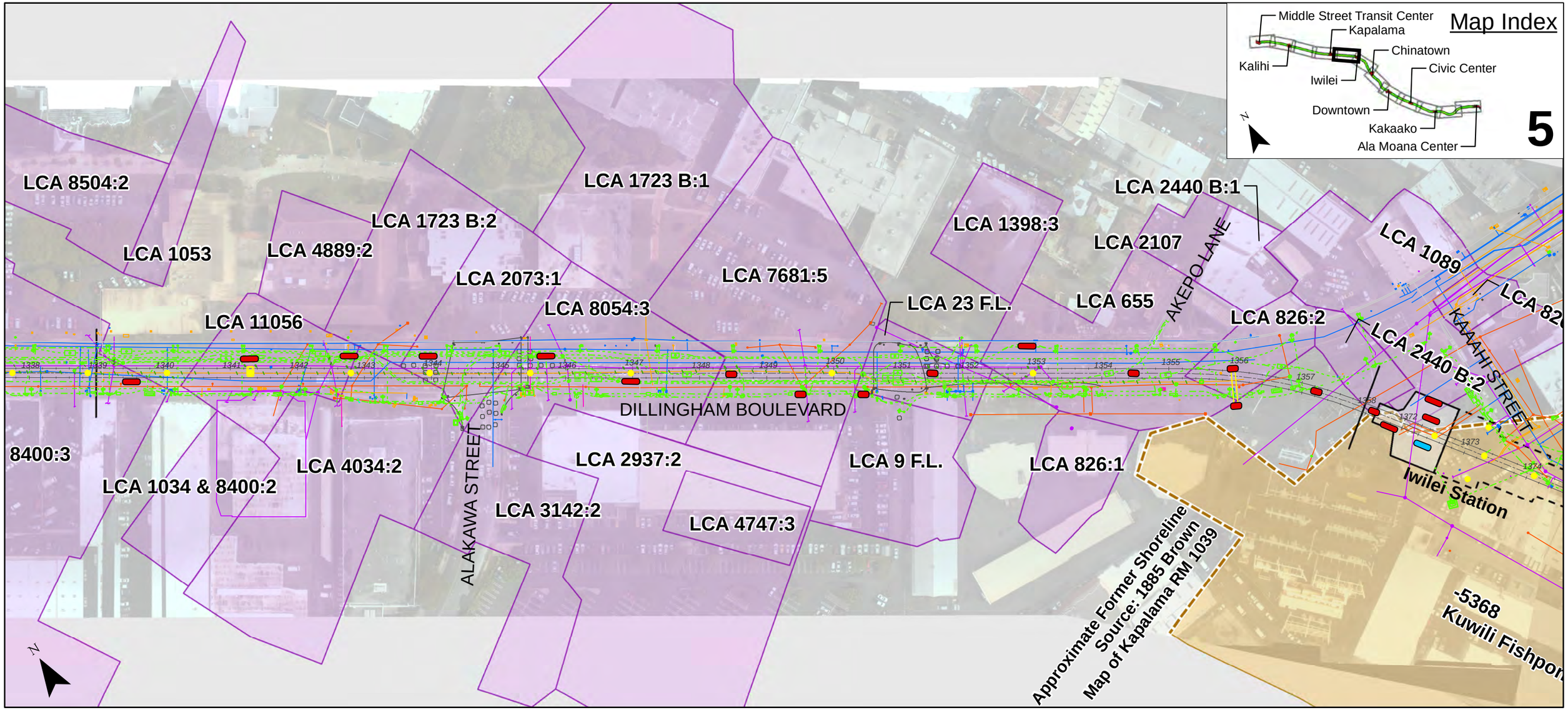

LEGEND

Archaeological Test Excavation
- Paved/Landscaped Area
- Existing Building

Archaeological / Historical Data
- Burial
- Land Commission Award
- Historic Property
- Previous Archaeological Study Area

Existing Utility
- Electric
- Irrigation
- Traffic
- Cable TV
- Sewer
- Water
- Gas
- Storm Drain
- Fuel

Proposed Infrastructure
- Column Foundation
- New Utility

SCALE

1 inch = 150 feet

0 150 300 Feet

Draft Archaeological Inventory Survey Plan

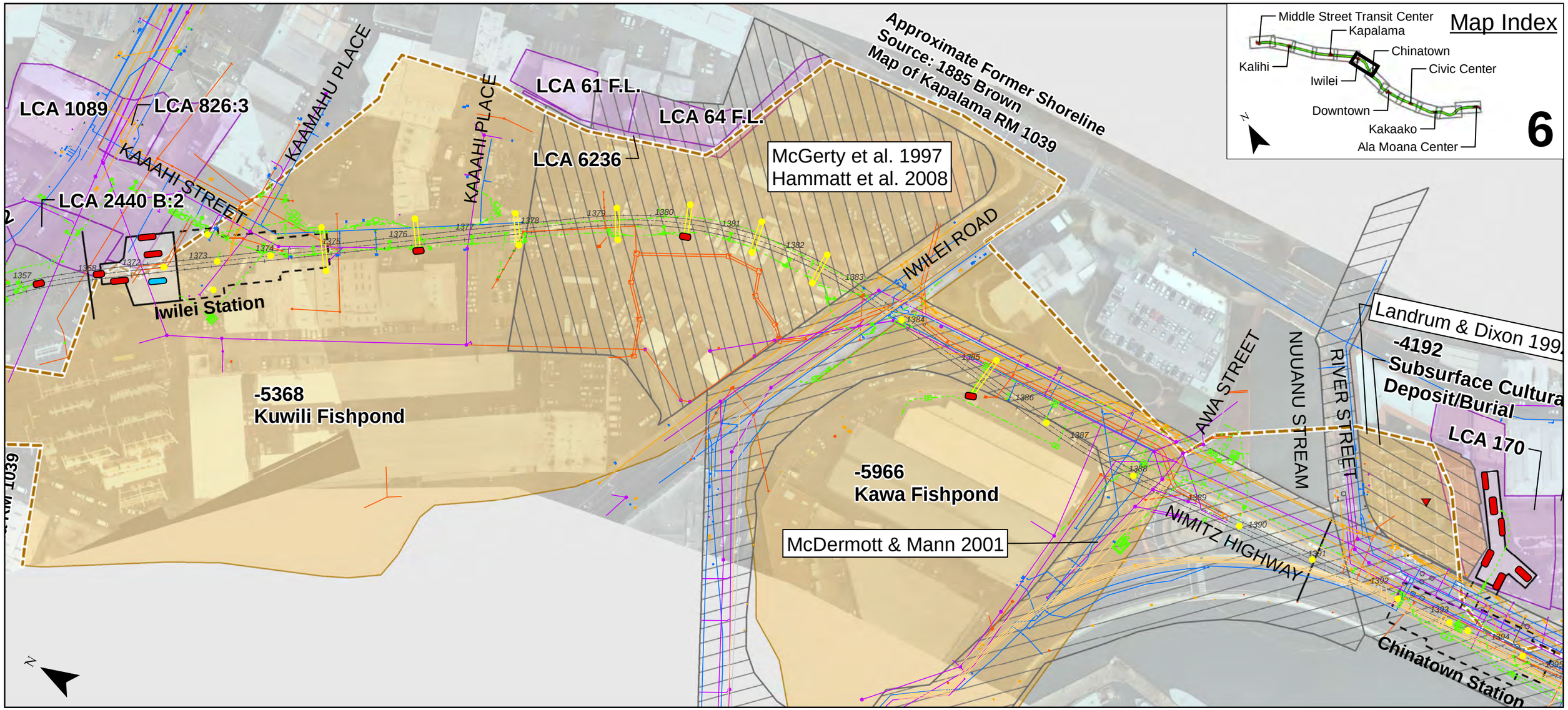

LEGEND

Archaeological Test Excavation
- Paved/Landscaped Area
- Existing Building

Archaeological / Historical Data
- Burial
- Land Commission Award
- Historic Property
- Previous Archaeological Study Area

Existing Utility
- Electric
- Irrigation
- Traffic
- Cable TV
- Sewer
- Water
- Gas
- Storm Drain
- Fuel

Proposed Infrastructure
- Column Foundation
- New Utility

SCALE

1 inch = 150 feet

0 150 300 Feet

Draft Archaeological Inventory Survey Plan

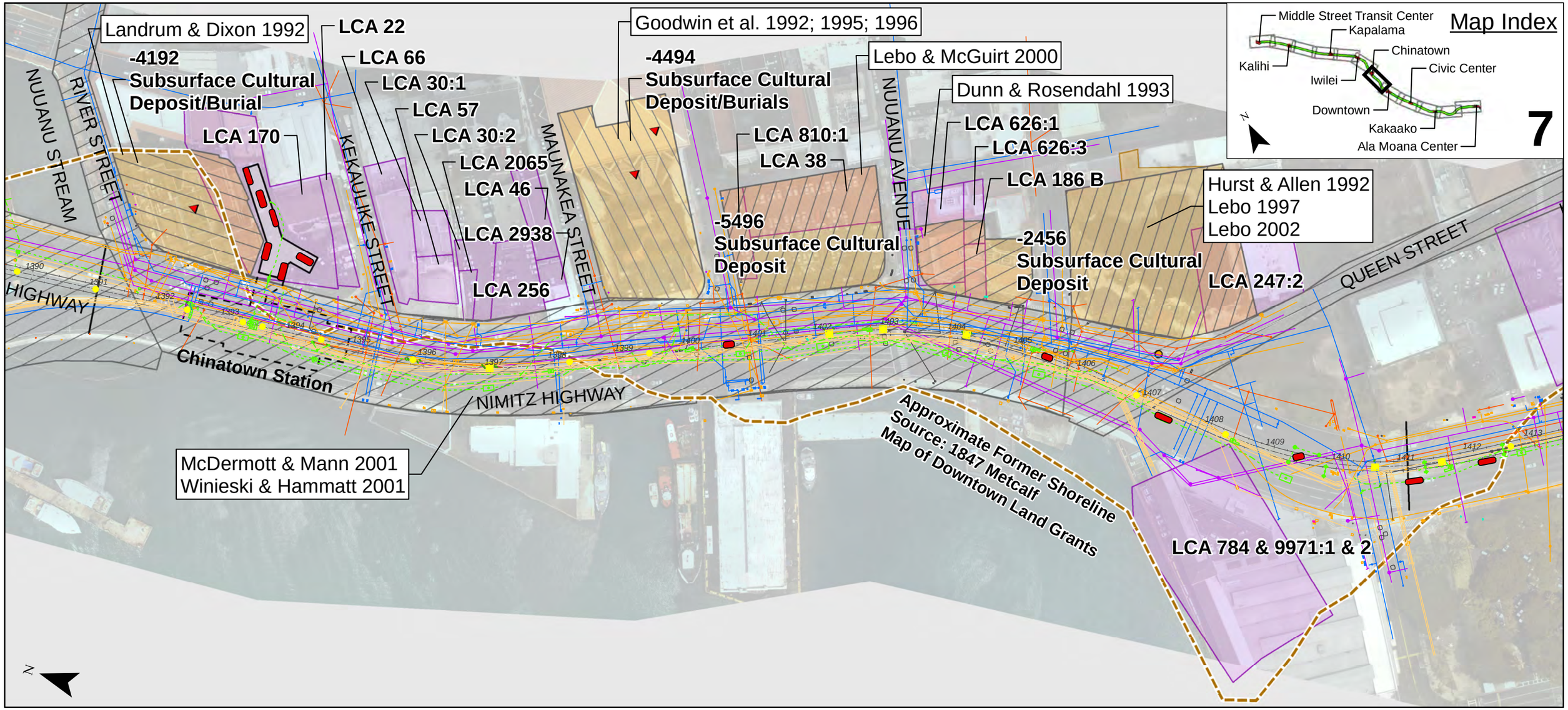

LEGEND

Archaeological Test Excavation
- Paved/Landscaped Area
- Existing Building

Archaeological / Historical Data
- Burial
- Land Commission Award
- Historic Property
- Previous Archaeological Study Area

Existing Utility
- Electric
- Irrigation
- Traffic
- Cable TV
- Sewer
- Water
- Gas
- Storm Drain
- Fuel

Proposed Infrastructure
- Column Foundation
- New Utility

SCALE

1 inch = 150 feet

0 150 300 Feet

Draft Archaeological Inventory Survey Plan

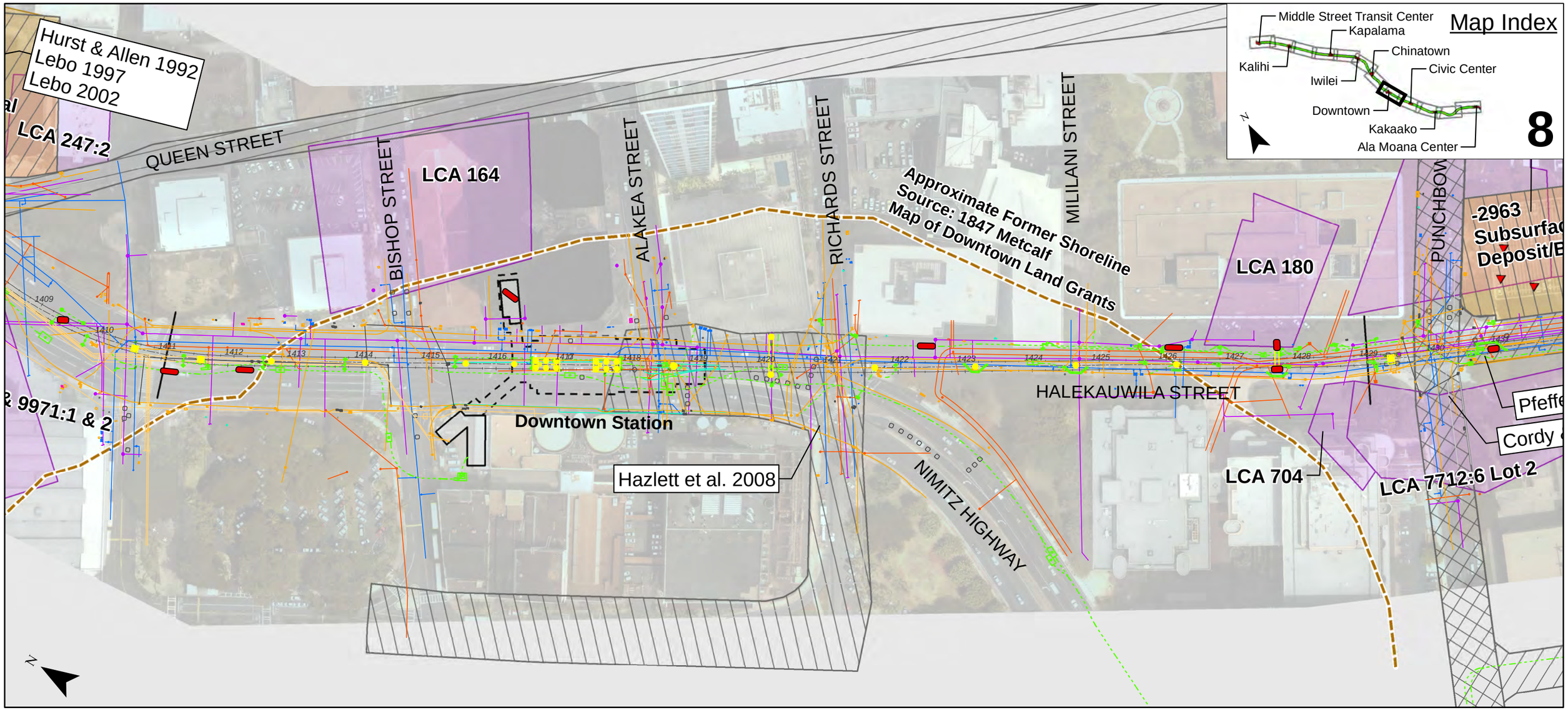

LEGEND

Archaeological Test Excavation
- Paved/Landscaped Area
- Existing Building

Archaeological / Historical Data
- Burial
- Land Commission Award
- Historic Property
- Previous Archaeological Study Area

Existing Utility
- Electric
- Irrigation
- Traffic
- Cable TV
- Sewer
- Water
- Gas
- Storm Drain
- Fuel

Proposed Infrastructure
- Column Foundation
- New Utility

SCALE

1 inch = 150 feet

0 150 300 Feet

Draft Archaeological Inventory Survey Plan

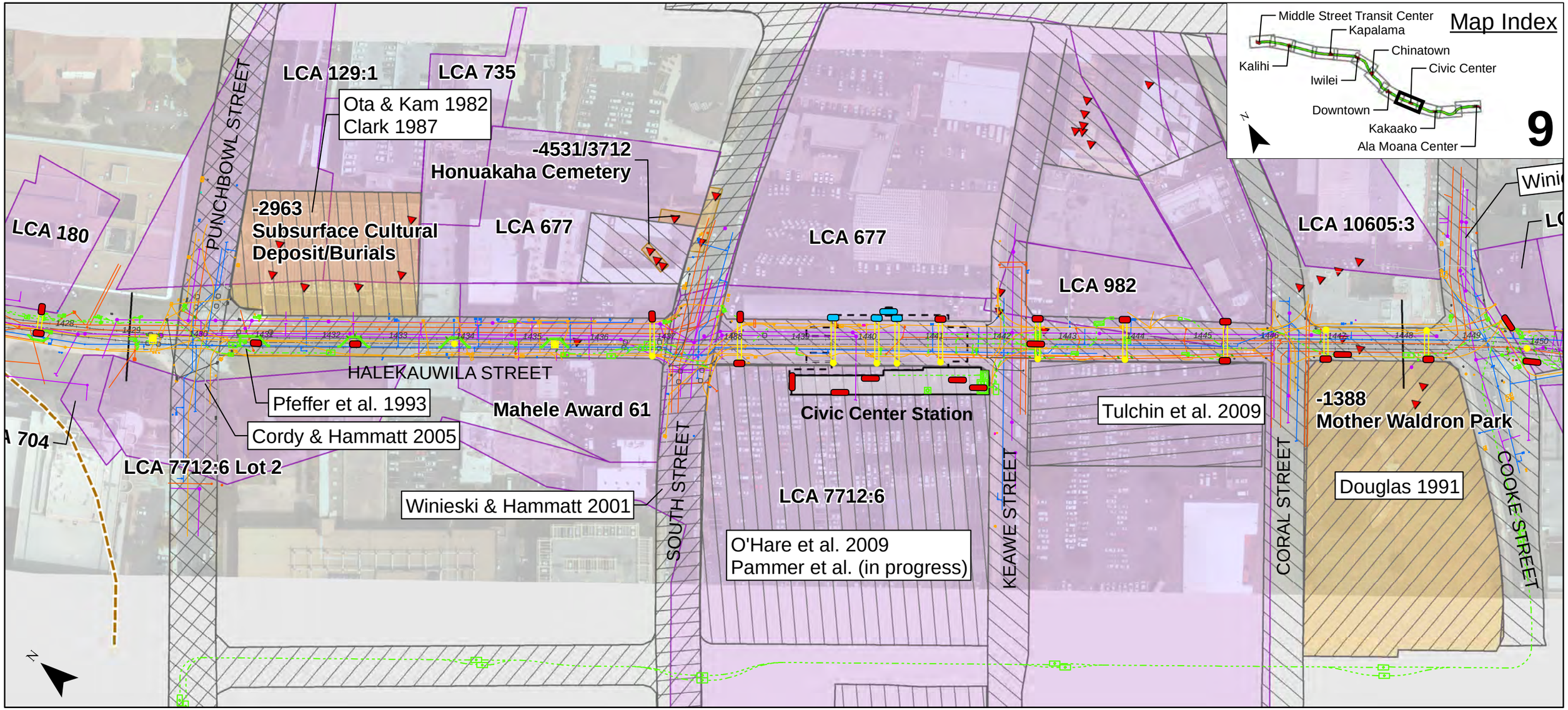

LEGEND

Archaeological Test Excavation
- Paved/Landscaped Area
- Existing Building

Archaeological / Historical Data
- Burial
- Land Commission Award
- Historic Property
- Previous Archaeological Study Area

Existing Utility
- Electric
- Irrigation
- Traffic
- Cable TV
- Sewer
- Water
- Gas
- Storm Drain
- Fuel

Proposed Infrastructure
- Column Foundation
- New Utility

SCALE

1 inch = 150 feet

0 150 300 Feet

Draft Archaeological Inventory Survey Plan

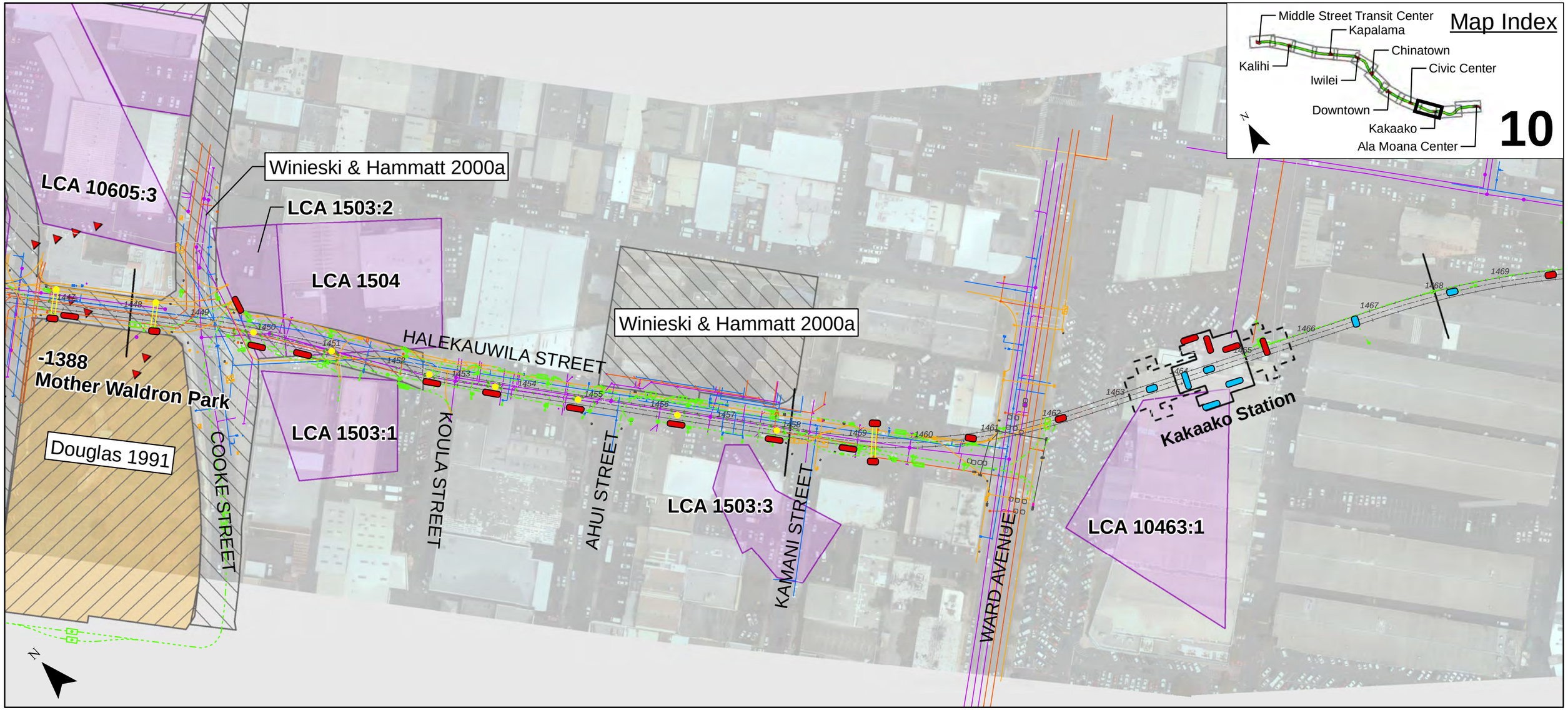

LEGEND

Archaeological Test Excavation
- Paved/Landscaped Area
- Existing Building

Archaeological / Historical Data
- Burial
- Land Commission Award
- Historic Property
- Previous Archaeological Study Area

Existing Utility
- Electric
- Irrigation
- Traffic
- Cable TV
- Sewer
- Water
- Gas
- Storm Drain
- Fuel

Proposed Infrastructure
- Column Foundation
- New Utility

SCALE

1 inch = 150 feet

0 150 300 Feet

Draft Archaeological Inventory Survey Plan

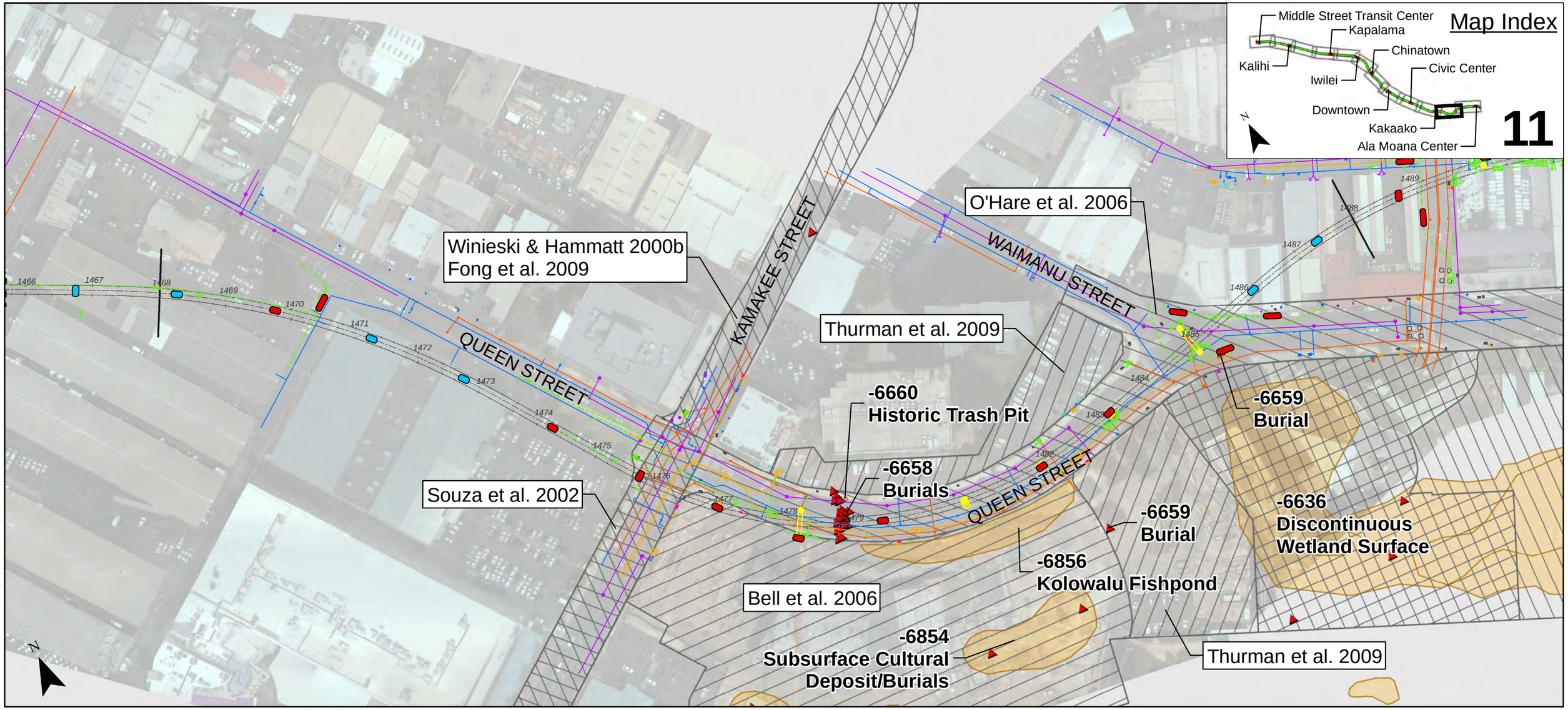

LEGEND

Archaeological Test Excavation

- Paved/Landscaped Area
- Existing Building

Archaeological / Historical Data

- Burial
- Land Commission Award
- Historic Property
- Previous Archaeological Study Area

Existing Utility

- Electric
- Irrigation
- Traffic
- Cable TV
- Sewer
- Water
- Gas
- Storm Drain
- Fuel

Proposed Infrastructure

- Column Foundation
- New Utility

SCALE

1 inch = 150 feet

0 150 300 Feet

Draft Archaeological Inventory Survey Plan

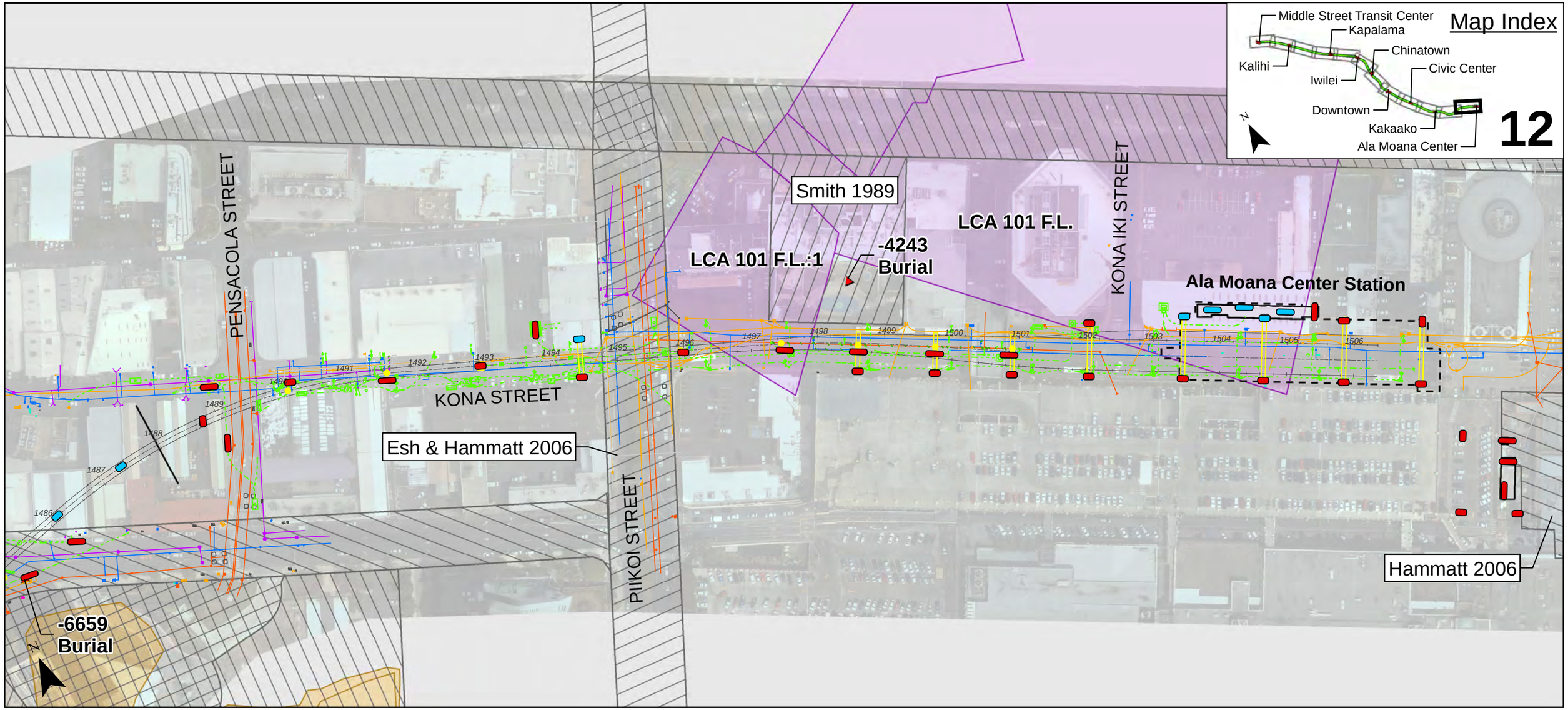

LEGEND

Archaeological Test Excavation

- Paved/Landscaped Area
- Existing Building

Archaeological / Historical Data

- Burial
- Land Commission Award
- Historic Property
- Previous Archaeological Study Area

Existing Utility

- Electric
- Irrigation
- Traffic
- Cable TV
- Sewer
- Water
- Gas
- Storm Drain
- Fuel

Proposed Infrastructure

- Column Foundation
- New Utility

SCALE

1 inch = 150 feet

0 150 300 Feet