HONOLULU AUTHORITY for RAPID TRANSPORTATION

Right-of-Way Status Update
October 15, 2015

Meeting our Goals

- Balance respect for property owner with schedule needs and project budget
- Balance responsibility of staying within the budget in a changing real estate market
- Continue to communicate and educate effectively
- Negotiate fairly
- Meet requirements of the Uniform Act

Status Summary

- **ROW team continues to meet the schedule for City Center acquisitions relative to program procurement needs**
  - **Intense focus on Airport and Dillingham Parcels to support upcoming procurement**
- **Current total site access available for contractor is 92%**
- **Eminent Domain pending**
  - **44 prior requests for authorization from HART Board**
  - **5 cases filed**
  - **1 settled prior to trial**
  - **1 settled prior to trial, pending FTA approval**
  - **2 friendly condemnations to resolve title issues**
  - **18 properties in escrow**

Progress Site Access Available by Land Area

as of 9/17/2015

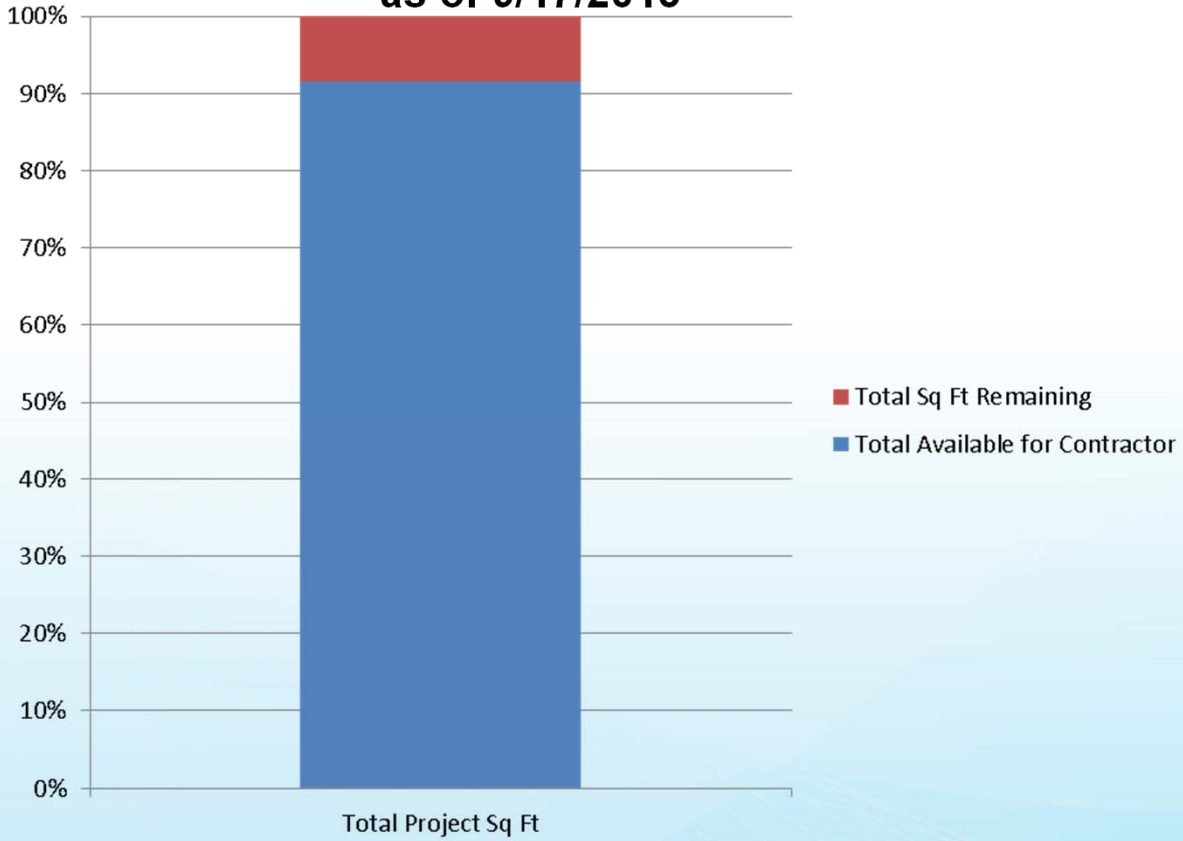

Total Project Sq Ft	Total Sq Ft Requirement	14,935,196
	Total Available for Contractor	13,666,948
	Total Sq Ft Remaining	1,268,248
	% Available for Contractor	92.00%
	Reported Last Month	91%

Progress Site Access Available to Contractors by Land Area by Section

as of 9/17/2015

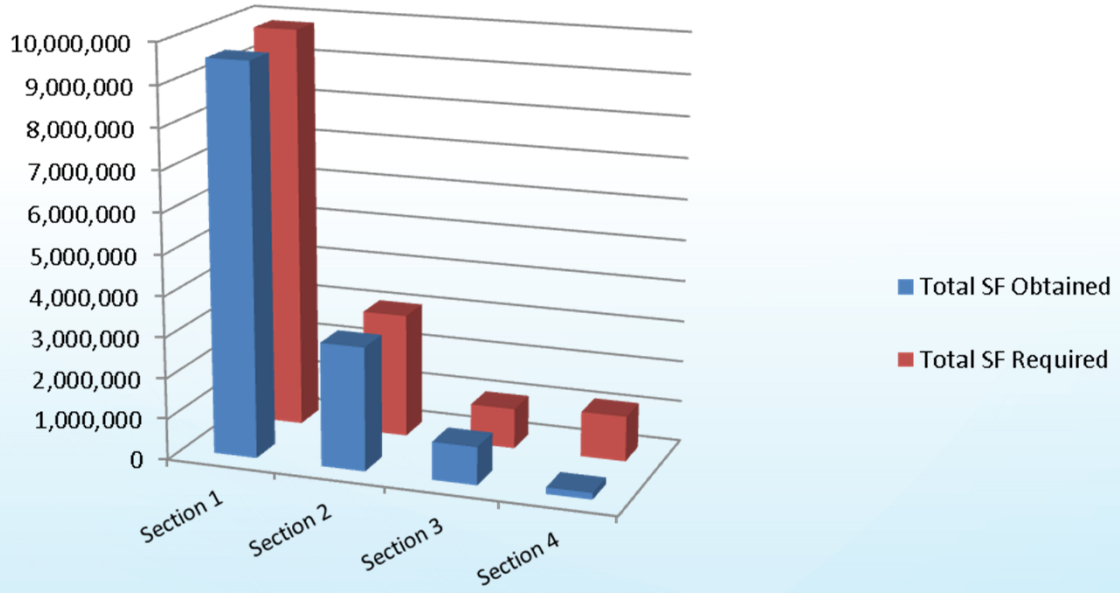

	Section 1	Section 2	Section 3	Section 4
Total SF Obtained	9,558,163	3,023,851	926,059	158,875
Total SF Required	9,822,207	3,027,020	979,875	1,106,094
% Progress	97.31%	99.90%	94.51%	14.36%

Parcel Site Control Status by Land Area and Ownership Type

as of 9/17/2015

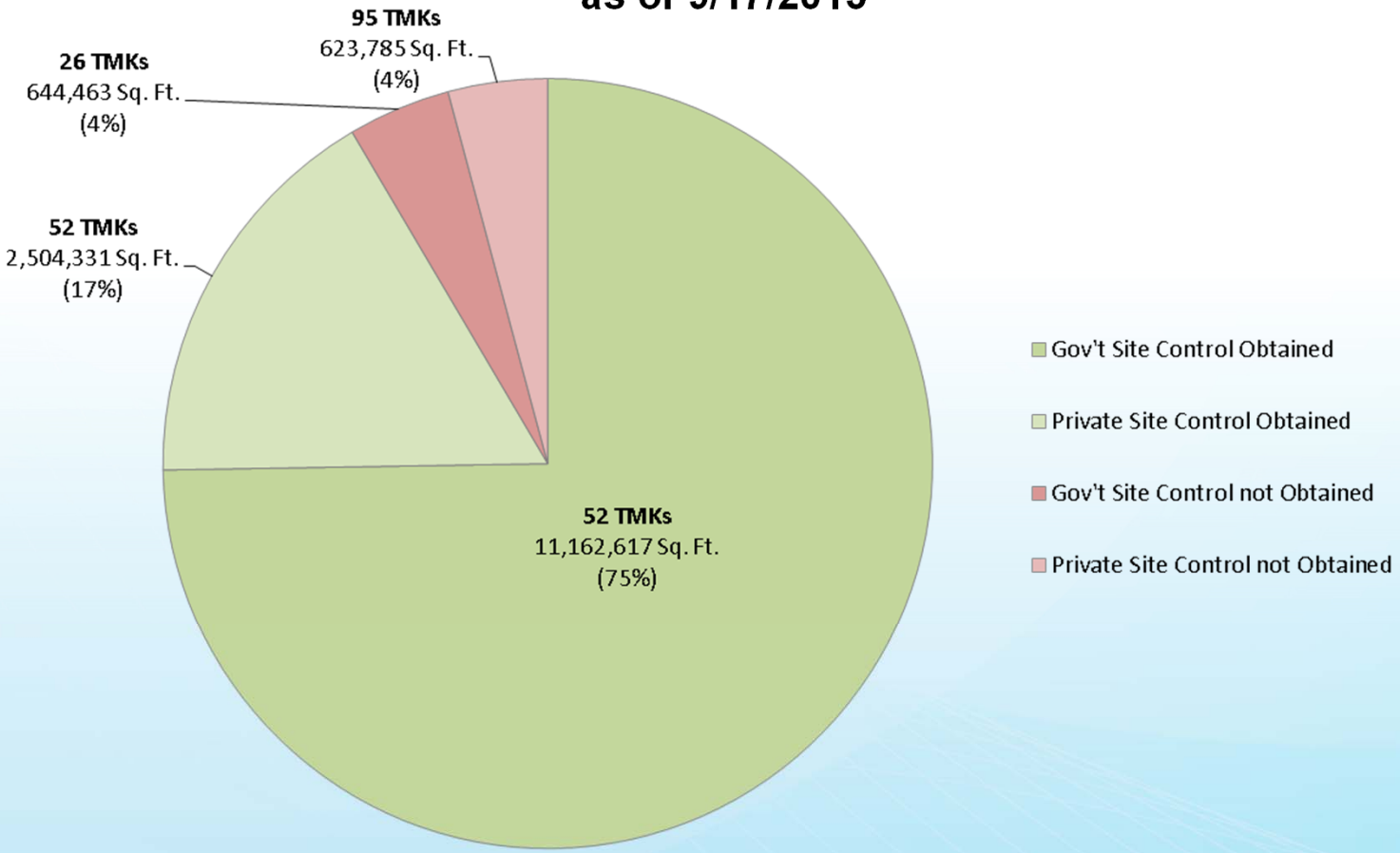

Acquisition Status by Land Area and Ownership Type

as of 9/17/2015

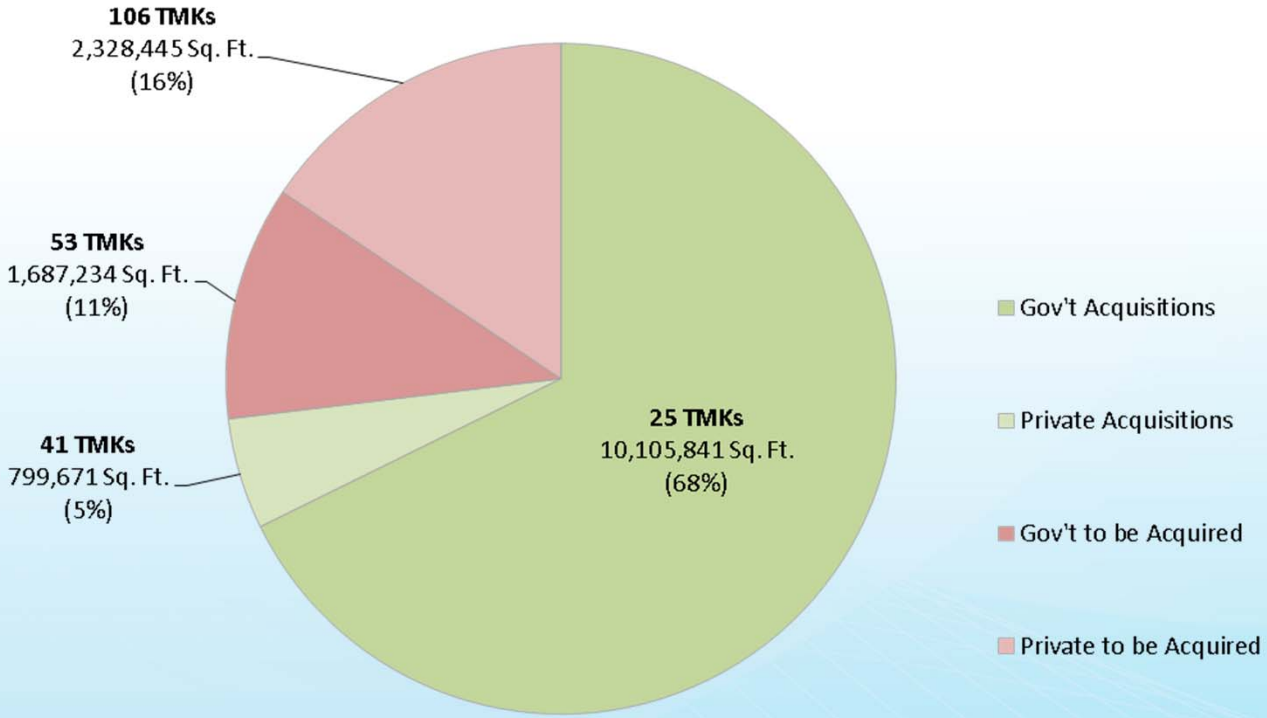

Survey Maps

(Privately Owned + Government Parcels)

as of 9/17/2015

Needed
19 Maps - 8%

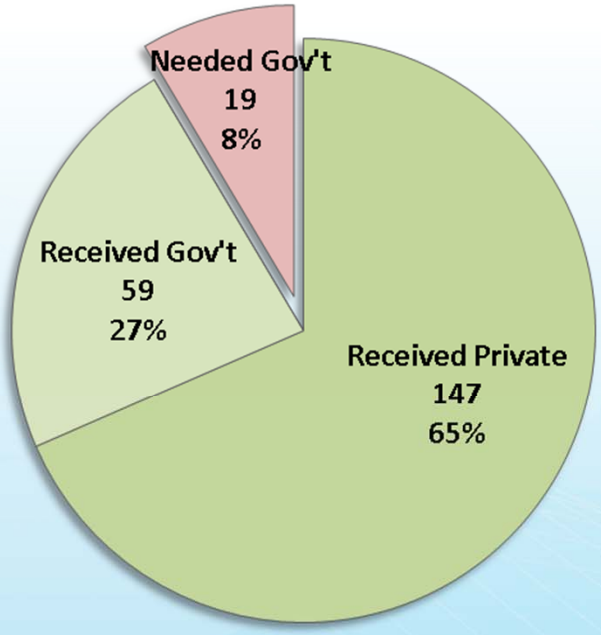

Total Received
206 Maps - 92%

Appraisal Status

Privately Owned Parcels

as of 9/17/2015

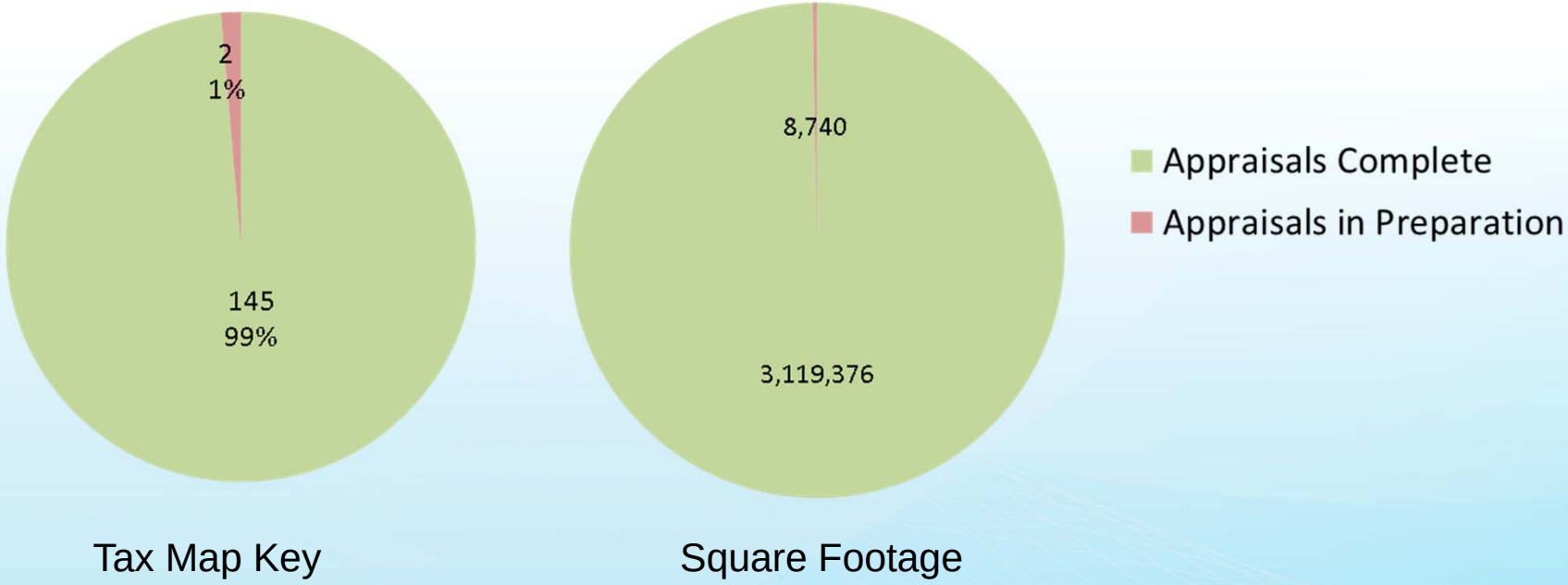

Offer Status

Privately Owned Parcels

as of 9/17/2015

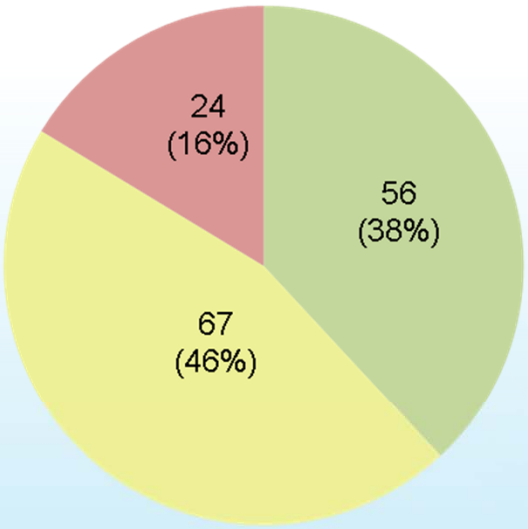

Tax Map Key

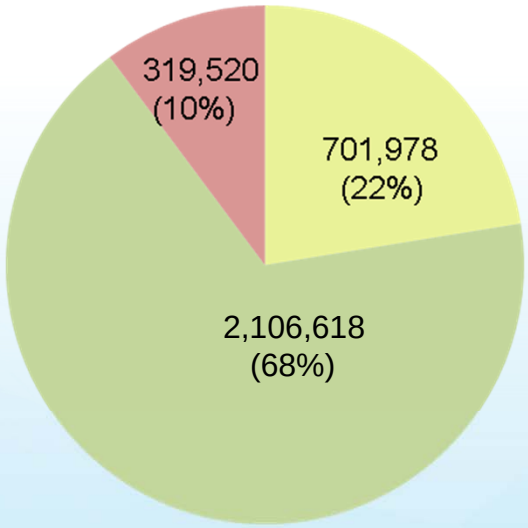

Square Footage

- Offers Accepted
- Offers Sent and Pending
- Offers in Preparation

Parcels to be Acquired by Tax Map Key (TMK)

(Privately Owned + Government Parcels)

as of 9/17/2015

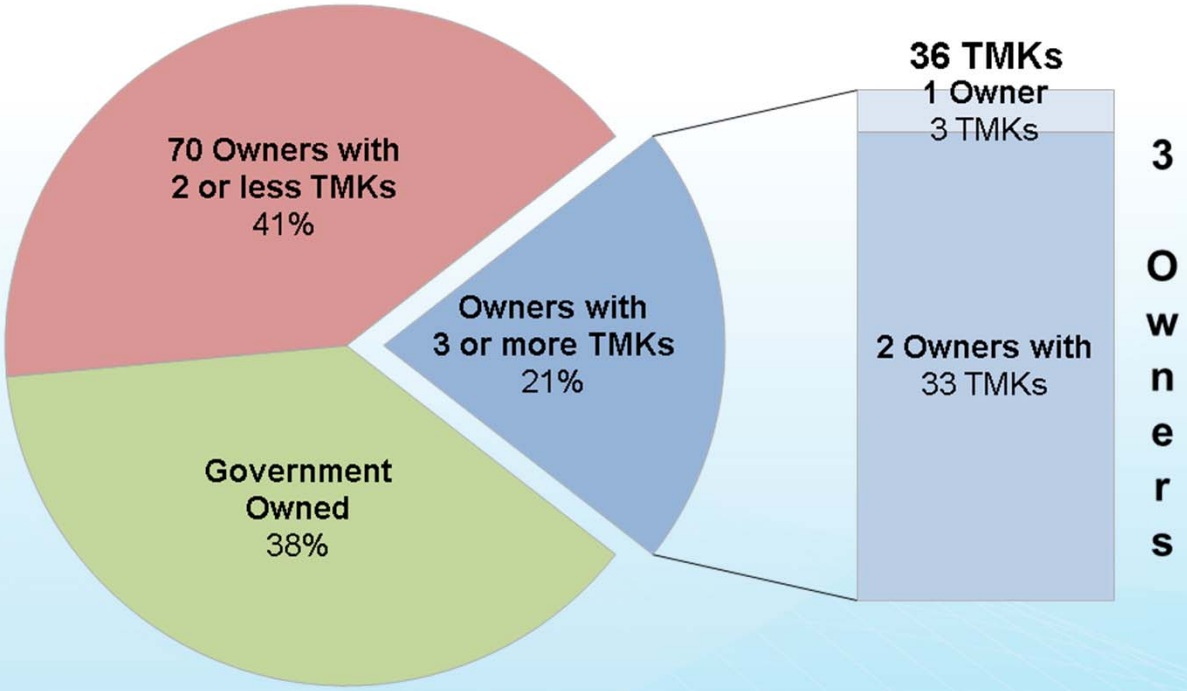

Right-of-Way Cost Estimate Update

as of 9/17/2015

	Budget	Expended	Remaining Budget Balance	Estimate to Completion	Forecast Variance
Acquisition	$201.70	$75.70	$126.00	$112.30	$13.70
Relocation	$20.50	$8.20	$12.30	$16.90	($4.60)
Total (Million)	$222.20	$83.90	$138.30	$129.20	$9.10

Notes:

- **Administrative overhead costs aggregated with the Acquisition and Relocation numbers**
- **Estimate to completion based on offers, appraisals or assessed values**

Right-of-Way Risks to Budget

- **Volatility of Real Estate Market, especially in the Kakaako-Ala Moana area**
- **Managing the number of conversions from partial acquisition to full acquisition**
- **Unanticipated relocation costs for complex relocations, particularly unexpected full takes**

Private Property Acquisition Summary as of 9/17/2015

No	TMK	Take	Address	Owner	Recordation Date	Total Acquisition ($)	FFGA Budget	Note	Remaining Balance in Budget
1	1-1-016-005	Full	2676 Waiwai Loop	2676 Waiwai Loop LLC	7-Mar-14	4,924,144	6,173,973		1,249,829
2	1-1-016-006	Full	2668 Waiwai Loop	Alert Holding Group	28-Mar-14	3,918,089	4,648,445		730,356
3	1-1-016-014	Full	479 Lagoon Drive	Chevron USA Inc	21-Mar-14	3,042,274	3,930,328		888,055
4	1-1-016-015	Full	515 Lagoon Drive	Brewer Trust	3-Jun-13	3,551,508	5,067,659		1,516,151
5	1-2-003-016	Full	1819 Dillingham Boulevard	Strain	21-Apr-14	1,106,416	1,741,689		635,273
6	1-2-003-017	Partial	1815 Dillingham Boulevard	Hernandez	11-May-15	151,758	111,258		-40,500
7	**1-2-003-018**	**Partial**	**1803 Dillingham Boulevard**	**Rosebud Holdings Ltd**	**14-Aug-15**	142,407	261,258		118,851
8	1-2-003-082	Full	1825 Dillingham Boulevard	Nguyen	31-Jul-14	984,299	1,596,625		612,326
9	1-2-009-001	Full	1901 Dillingham Boulevard	Sebastian LLC	16-Aug-12	2,805,135	2,814,000		8,865
10	1-2-009-017	Full	1953 Dillingham Boulevard	Sebastian LLC	16-Dec-14	2,257,359	436,620	**	-1,820,739
11	1-2-009-018	Full	1927 Dillingham Boulevard	Rodrigues/Hinch	18-Nov-14	804,686	261,258	**	-543,428
12	1-2-010-068	Full	1900 Dillingham Boulevard	Kam Trust	4-Dec-12	1,831,279	2,529,000		697,721
13	1-5-007-021	Full	545 Kaaahi Street	Nuuanu Auto	11-Oct-14	2,285,004	2,819,500		534,496
14	1-5-007-023	Full	533 Kaaahi Street	KWA/ Abrams	23-Apr-10	2,850,000	2,850,000	*	0
15	1-7-002-026	Full	902 Kekaulike Street	902 Partners Ltd	1-Nov-12	5,219,351	4,927,000	**	-292,351
16	2-3-004-048	Full	1156 Waimanu Street	Young	21-Mar-12	1,730,578	1,730,578		0
17	2-3-004-069	Full	1168 Waimanu Street	Cody Prop LLC	10-Feb-12	2,660,398	2,658,317		-2,081
18	2-3-007-033	Full	1169 Kona Street	Kakaako Associates	13-Oct-14	5,825,106	10,102,669		4,277,563
19	2-3-007-036	Full	1174 Waimanu Street	McArthur Trust/Hideko	8-Oct-14	1,407,845	1,951,386		543,541
20	2-3-007-044	Full	1201 Kona Street	ROKH Holdings Inc	3-Oct-14	1,357,540	1,751,700		394,160
21	2-3-007-054	Full	1246 Kona Street	Taran Trust	15-May-15	1,105,634	1,439,263		333,629
22	9-4-017-011	Full	94-818 Moloalo Street	Okazaki	4-Aug-11	870,000	870,000	*	0
23	9-4-019-050	Full	94-819 Farrington Highway	Min	1-Aug-12	1,004,277	1,005,000		723
24	9-4-047-008	Partial	94-144 Farrington Highway	Robinson LLC	13-Mar-15	898,742	743,278		-155,464
25	9-4-048-046	Full	94-119 Farrington Highway	Cutter Dev.	25-Jul-11	3,159,142	3,159,142	*	0
26	9-4-048-047	Full	94-136 Leonui Street	Cutter Dev.	25-Jul-11	2,749,142	2,749,142	*	0
27	9-6-003-012	Full	96-171 Kamehameha Highway	Alpha Omega	29-Jun-11	287,030	287,030	*	0
28	9-6-003-013	Full	96-165/169 Kamehameha Highway	Reid	7-Sep-11	455,588	455,588	*	0
29	9-6-003-014	Full	96-157 Kamehameha Highway	Bala	27-Jun-11	1,216,787	1,216,787	*	0
30	9-6-003-015	Full	96-159 Kamehameha Highway	Bala	10-Aug-11	53,304	53,304	*	0
31	9-6-003-016	Full	96-149A Kamehameha Highway	Bala	10-Aug-11	22,304	22,304	*	0
32	9-6-003-017	Full	96-149 Kamehameha Highway	Farinas	15-Sep-11	559,914	559,914	*	0
33	9-6-003-018	Full	96-137 Kamehameha Highway	Alipio/Solmirin	25-Jan-12	1,017,915	1,017,915	*	0
34	9-6-004-002	Full	96-93 Kamehameha Highway	Kawano	5-May-11	790,000	790,000	*	0
35	9-6-004-017	Full	Kamehameha Highway	Suenaga	29-Jun-11	90,000	90,000	*	0
36	9-6-004-023	Partial	Waihona Street	Estate of Bernice Bishop	4-Aug-15	24,476	157,965		**133,489**
37	9-7-023-008	Partial	945 Kamehameha Highway	Stuart Plaza Inv	26-May-15	300,000	151,344		-148,656
38	9-8-009-017	Full	98-077 Kamehameha Highway	Continental Inv. Ltd	14-Jun-13	2,509,030	3,512,500		1,003,470
39	9-8-010-002	Full	98-080 Kamehameha Highway	50th State Prop.	1-May-12	6,027,021	6,027,021	*	0
40	9-9-003-068	Full	99-140 Kohomua Street	RCJ	13-Sep-11	993,783	993,783	*	0
						72,989,264	83,664,544		10,675,280

Notes:

* Baseline assumes zero variance (budget = actual) during FFGA approval process.

** Cost exceeded budgeted amount due to conversion from partial to full acquisition.

Bold print reflects most recent acquisition

Private Property Acquisition Cost as of 9/17/2015

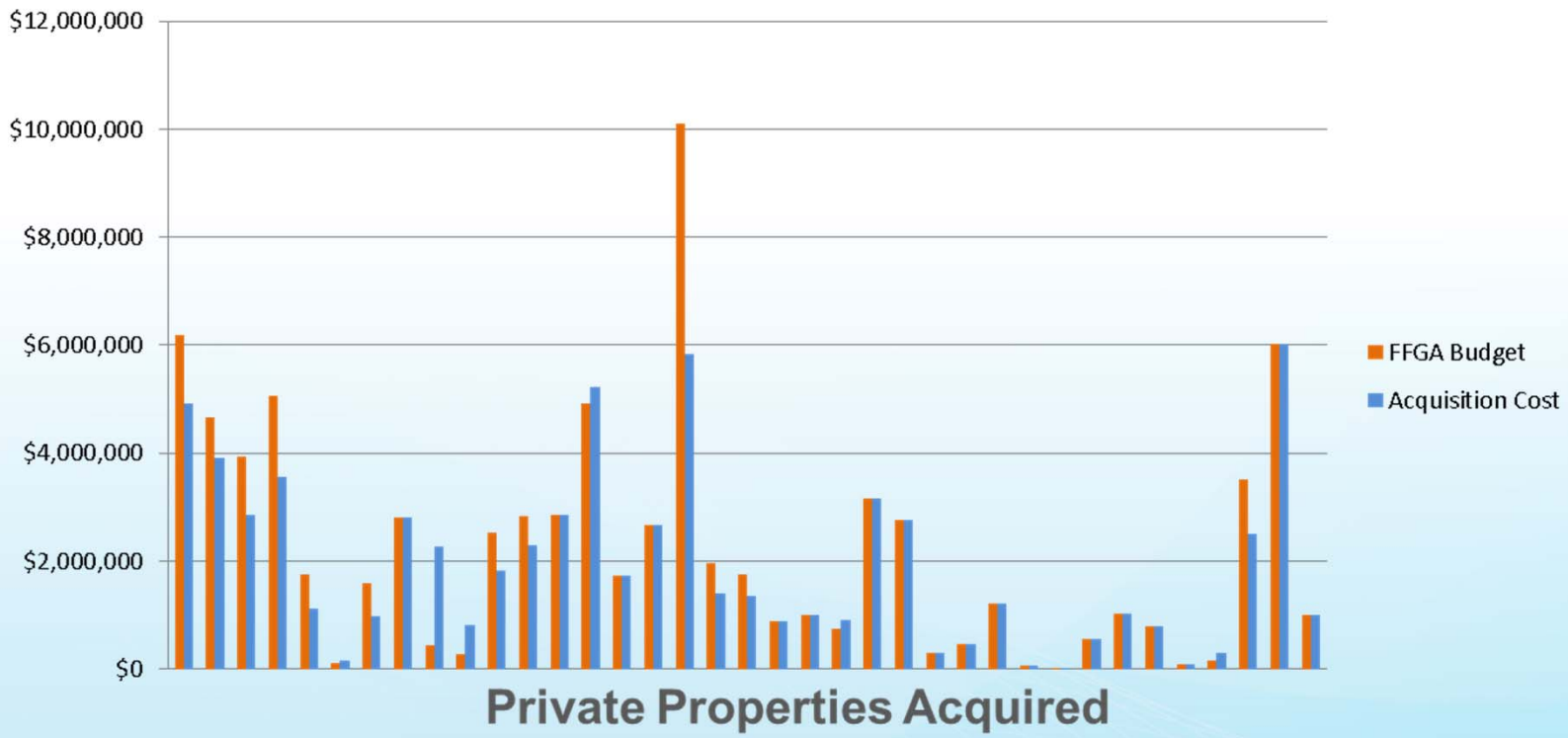

Mahalo!

HONOLULU RAIL TRANSIT