TRAFFIC UPDATE - Airport

Week of July 12, 2020

KAMEHAMEHA HIGHWAY – PEARL HARBOR AREA

Sunday, July 12, 2020 to Saturday, July 18, 2020

Ford Island Bridge/Salt Lake Boulevard to Kohomua Street
Daytime: 7:00 a.m. to 3:00 p.m., Monday to Friday
Alternating lanes of westbound Kamehameha Highway may be closed.
Daytime: 8:30 a.m. to 5:00 p.m., Monday to Friday
Alternating lanes of eastbound Kamehameha Highway may be closed.
Nighttime: 8:00 p.m. to 5:00 a.m., overnights Monday to Friday
Alternating lanes of westbound Kamehameha Highway may be closed.
Nighttime: 6:00 p.m. to 5:00 a.m., overnights Monday to Friday
Alternating lanes of eastbound Kamehameha Highway may be closed.

LOCATION: Kohomua Street to Arizona Memorial Place/Kalaloa Street
24 Hours a Day, Seven Days a Week
The inside lanes of eastbound Kamehameha Highway may be closed.
Daytime: 7:00 a.m. to 3:00 p.m., Monday to Friday
Alternating lanes of westbound Kamehameha Highway may be closed.
Daytime: 8:30 a.m. to 5:00 p.m., Monday to Friday
Alternating lanes of eastbound Kamehameha Highway may be closed.
Nighttime: 8:00 p.m. to 5:00 a.m., overnights Monday to Friday
Alternating lanes of westbound Kamehameha Highway may be closed.
Nighttime: 6:00 p.m. to 5:00 a.m., overnights Monday to Friday
Alternating lanes of eastbound Kamehameha Highway may be closed.

LOCATION: Arizona Memorial Place/Kalaloa Street to Halawa Drive/Arizona Street
24 Hours a Day, Seven Days a Week
The inside lanes of eastbound Kamehameha Highway may be closed. Westbound Kamehameha Highway will be reduced to one travel lane.
Daytime: 7:00 a.m. to 3:00 p.m., Monday to Friday
Alternating lanes of westbound Kamehameha Highway may be closed.
Daytime: 8:30 a.m. to 5:00 p.m., Monday to Friday
Alternating lanes of eastbound Kamehameha Highway may be closed.
Nighttime: 8:00 p.m. to 5:00 a.m., overnights Monday to Friday
Alternating lanes of westbound Kamehameha Highway may be closed.
Nighttime: 6:00 p.m. to 5:00 a.m., overnights Monday to Friday
Alternating lanes of eastbound Kamehameha Highway may be closed.

LOCATION: Halawa Drive/Arizona Street to Radford Drive/Makalapa Road
24 Hours a Day, Seven Days a Week
Westbound Kamehameha Highway will be reduced to one travel lane.
Daytime: 7:00 a.m. to 3:00 p.m., Monday to Friday
Alternating lanes of westbound Kamehameha Highway may be closed.
Daytime: 8:30 a.m. to 5:00 p.m., Monday to Friday
Alternating lanes of eastbound Kamehameha Highway may be closed.
Nighttime: 8:00 p.m. to 5:00 a.m., overnights Monday to Friday
Alternating lanes of westbound Kamehameha Highway may be closed.
Nighttime: 6:00 p.m. to 5:00 a.m., overnights Monday to Friday
Alternating lanes of eastbound Kamehameha Highway may be closed.
Nighttime: 10:00 p.m. to 5:00 a.m., overnights Monday to Friday
All left turns at the intersection of Kamehameha Highway and Radford Drive/Makalapa Road will be closed. Through traffic may be closed from Radford Drive to Makalapa Road. Motorists will be detoured.

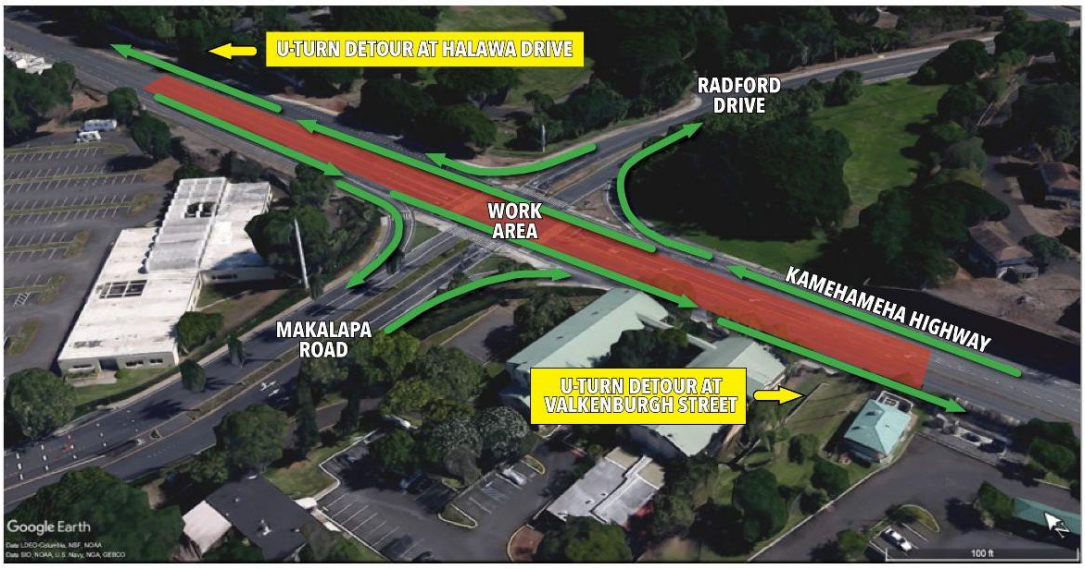

<u>LOCATION: Radford Drive/Makalapa Road to Plantation Drive/Center Drive</u>
24 Hours a Day, Seven Days a Week
Westbound Kamehameha Highway will be reduced to one travel lane.
Daytime: 7:00 a.m. to 3:00 p.m., Monday to Friday
Alternating lanes of westbound Kamehameha Highway may be closed.
Daytime: 8:30 a.m. to 5:00 p.m., Monday to Friday
Alternating lanes of eastbound Kamehameha Highway may be closed.
Nighttime: 8:00 p.m. to 5:00 a.m., overnights Monday to Friday
All westbound lanes of Kamehameha Highway may be closed between Radford Drive and Center Drive. Motorists will be detoured.
Nighttime: 8:00 p.m. to 5:00 a.m., overnights Monday to Friday
All eastbound lanes of Kamehameha Highway may be closed between Radford Drive and Center Drive. Motorists will be detoured.

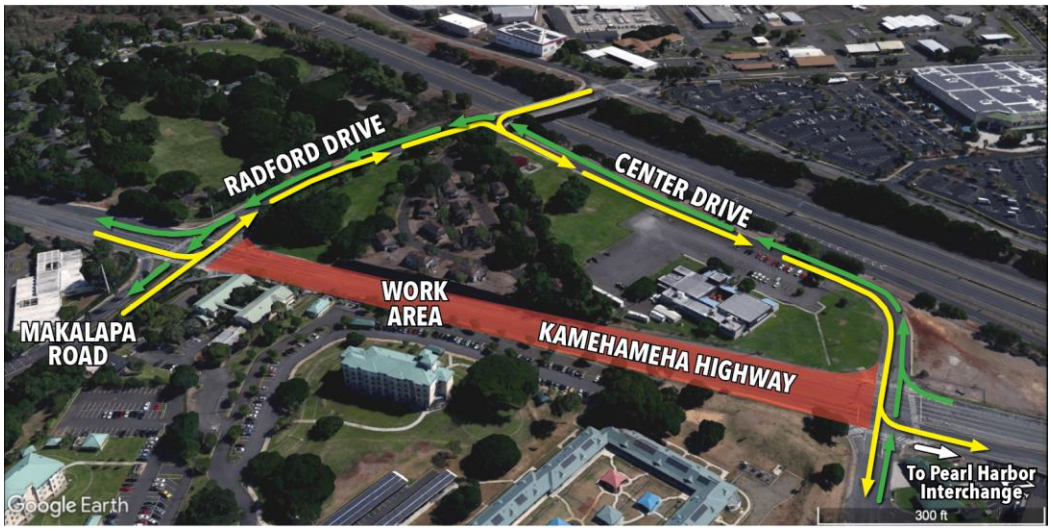

For the safety of crews and the traveling public, the speed limit has been reduced to 25 mph on Kamehameha Highway between Salt Lake Boulevard/ Ford Island Bridge and Center Drive. The highway has been reduced to two lanes in each direction during construction. Bike lanes have been removed due to space constraints. Please drive safely; observe the posted speed limit, follow construction and directional signs, and share the road with bicyclists.

Bus routes and stops may be modified or closed during construction. Please call (808) 848-5555 or visit www.TheBus.org.

PEARL HARBOR INTERCHANGE

Sunday, July 12, 2020 to Saturday, July 18, 2020

LOCATION: Nimitz Highway Off-Ramp and Joint-Base Pearl Harbor-Hickam Off-Ramp to Kamehameha Highway

24 Hours a Day, Seven Days a Week

The ramp to westbound Kamehameha Highway from westbound H-1 Highway, westbound Nimitz Highway, and JBPHH exit will be reduced to three lanes for the duration of project construction.

Nighttime: 8:00 p.m. to 4:00 a.m., overnights Monday to Friday

One westbound lane may be closed.



LOCATION: Kamehameha Highway eastbound to H-1 Freeway eastbound and Nimitz Highway eastbound

24 Hours a Day, Seven Days a Week

The ramp from eastbound Kamehameha Highway onto eastbound H-1 Freeway and eastbound Nimitz Highway will be reduced to one lane.

Nighttime: 8:00 p.m. to 4:00 a.m., overnights Monday to Friday

The eastbound ramp from Kamehameha Highway onto H-1 Freeway will be closed. Motorists will be detoured to eastbound Nimitz Highway to access the H-1 Freeway.

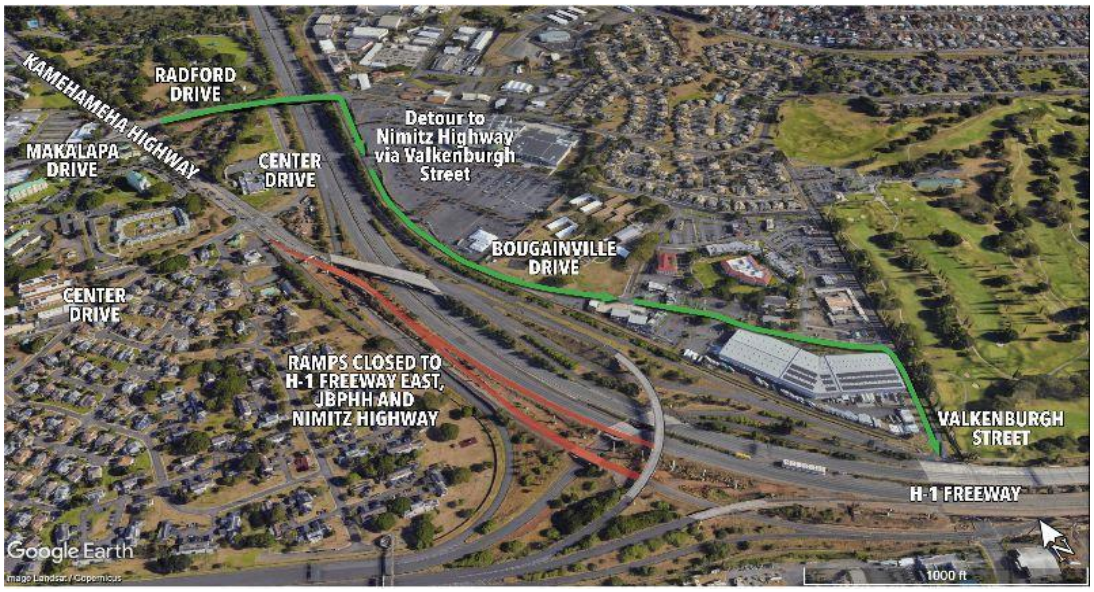

LOCATION: Nimitz Highway westbound ramp to Kamehameha Highway westbound ramp
Nighttime: 8:00 p.m. to 5:00 a.m., Monday to Friday
The westbound ramp from Nimitz Highway onto Kamehameha Highway may be closed. Motorists will be detoured to Valkenburgh Street, Bougainville Drive, then Radford Drive to access westbound Kamehameha Highway.

LOCATION: H-1 Freeway Eastbound off-ramp to Nimitz Highway and Joint Base Pearl Harbor-Hickam
Daytime: 8:30 a.m. to 3:00 p.m., Monday to Friday
One lane of the eastbound H-1 Freeway off-ramp to Joint Base Pearl Harbor-Hickam will be closed.
Nighttime: 8:00 p.m. to 4:00 a.m., overnights Monday to Friday
The eastbound H-1 Freeway off-ramp to Joint Base Pearl Harbor-Hickam will be closed. Motorists will be detoured to Nimitz Highway westbound via the Airport exit to access Nimitz Highway, and the O'Malley and Kuntz gates for base access.

<u>LOCATION: H-1 Freeway Eastbound On-Ramp from Joint Base Pearl Harbor-Hickam</u>
Nighttime: 8:00 p.m. to 4:00 a.m., Monday to Friday
The eastbound H-1 Freeway on-ramp from Joint Base Pearl Harbor Hickam may be closed. Motorists will be detoured to eastbound Nimitz Highway.

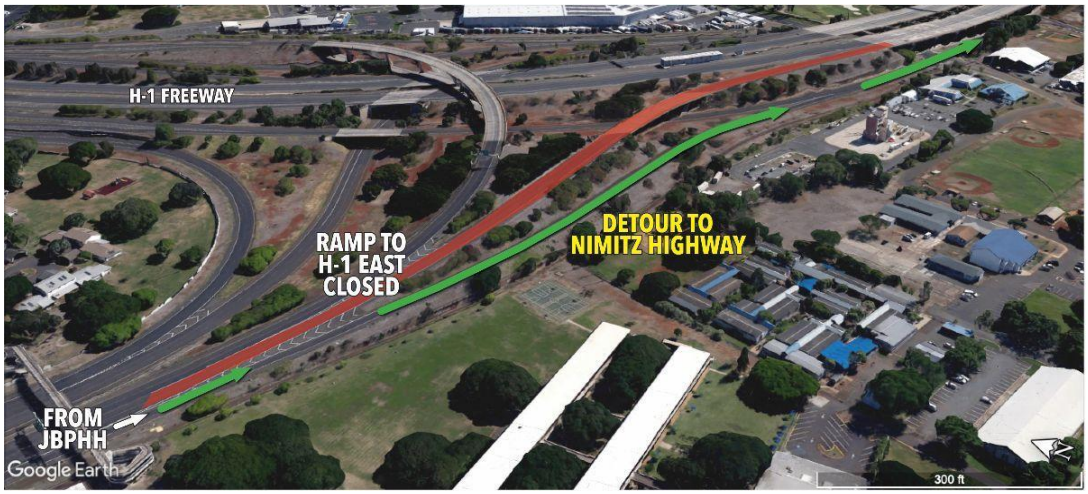

NIMITZ HIGHWAY

Sunday, July 12, 2020 to Saturday, July 18, 2020

LOCATION: Pearl Harbor Interchange to Valkenburgh Street
24 Hours a Day, Seven Days a Week
Eastbound Nimitz Highway will be reduced to two lanes.

LOCATION: Valkenburgh Street to Main Street
24 Hours a Day, Seven Days a Week
Eastbound Nimitz Highway between the Pearl Harbor Interchange and Main Street will be reduced to one lane.
Nighttime: 8:00 p.m. to 4:00 a.m., overnights Monday to Friday
Up to two alternating lanes of eastbound Nimitz Highway will be closed between Valkenburgh Street and Main Street.

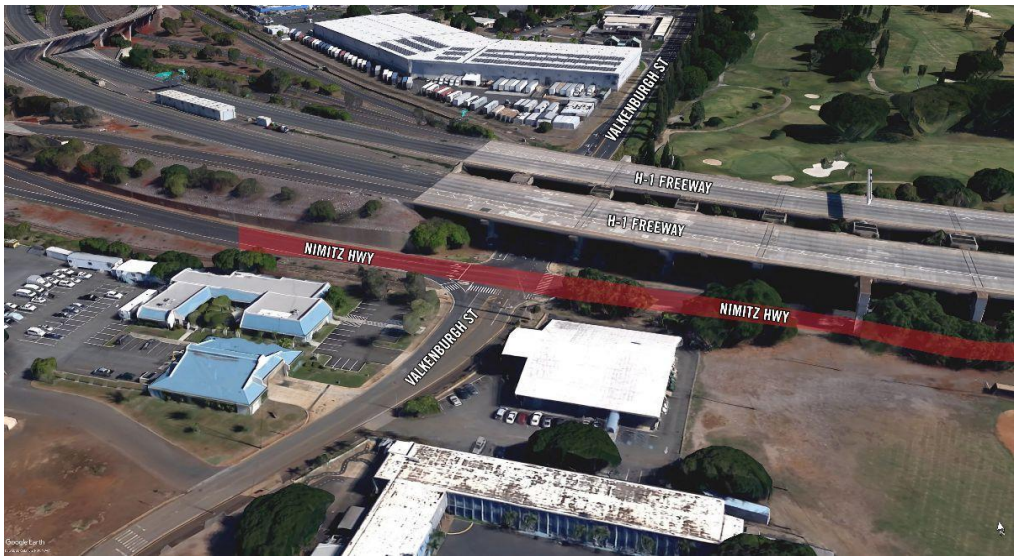

LOCATION: Valkenburgh Street to Main Street
Nighttime: 8:00 p.m. to 4:00 a.m. overnights Sunday to Thursday
All left turns at the intersection will be closed. Valkenburgh Street will be closed to through traffic. Motorists heading northbound on Valkenburgh Street will be detoured to Nimitz Highway eastbound, then Catlin Drive for a U-turn. Motorists heading southbound on Valkenburgh Street will be detoured westbound to Center Drive, then Radford Drive to return to Nimitz Highway eastbound.

Nighttime: 8:00 p.m. to 4:00 a.m., overnight Sunday to Thursday
All lanes of eastbound Nimitz Highway between Valkenburgh Street and Main Street may be closed. Motorists will be detoured.

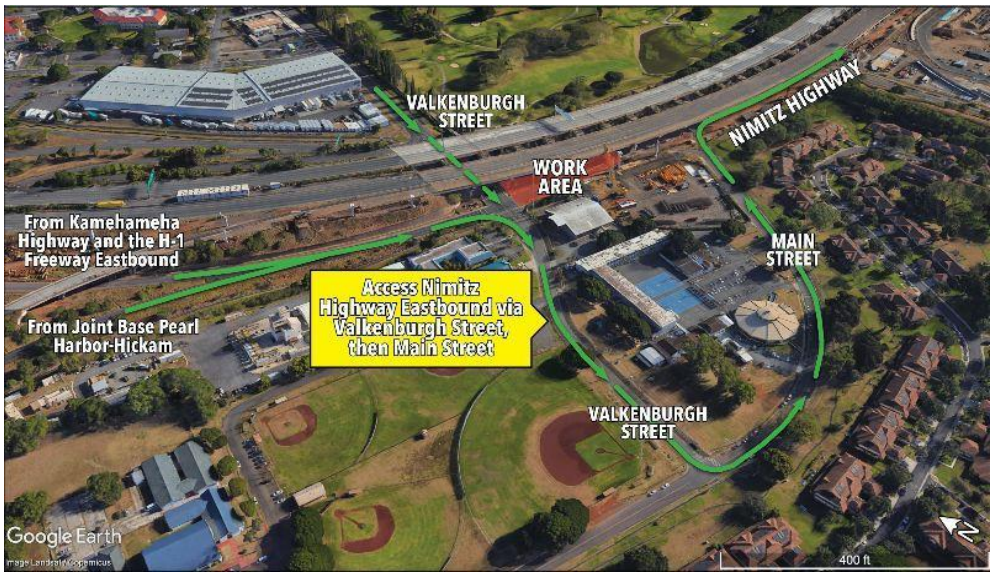

<u>LOCATION: Elliott Street to Aolele Street</u>
Daytime: 8:30 a.m. to 3:00 p.m., Monday to Friday
Alternating lanes of eastbound Nimitz Highway may be closed. The right turn lane may be closed. Turns will be maintained from the through lane.
Nighttime: 8:00 p.m. to 4:00 a.m., overnights Monday to Friday
Alternating lanes of eastbound Nimitz Highway may be closed. The right turn lane may be closed. Turns will be maintained from the through lane.

<u>LOCATION: H-1 East Off-Ramp to Paiea Street/Aolele Street</u>
Nighttime: 7:00 p.m. to 5:00 a.m., overnights Monday to Friday
The H-1 Freeway eastbound off-ramp to Aolele Street may be closed. Eastbound motorists will be detoured to the Airport exit, then to the Arrivals/Aolele Street and Nimitz Highway to access Paiea Street.

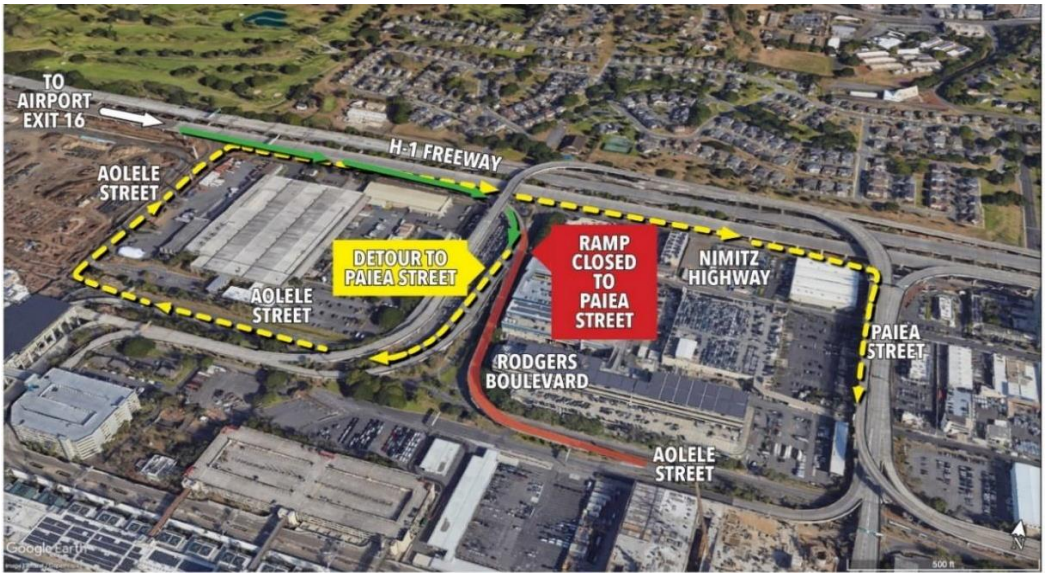

ALA ONAONA STREET

Sunday, July 12, 2020 to Saturday, July 18, 2020

LOCATION: Between Terminal 1 and Ala Auana Street
Nighttime: 11:00 p.m. to 5:00 a.m., overnights Monday to Friday
Access to Ala Auana Street and the lei stand customer parking lot will be closed. Motorists attempting to access the Consolidated Rental Car Facility (CONRAC) will be detoured through the arrivals level of the airport, to Paiea Street, and then to Aolele Street.

LOCATION: Ala Auana Street to the Airport Parking Garage Exit
24 Hours a Day, Seven Days a Week
One lane of Ala Auana Street will be closed. The inside lane of the Airport Parking Garage Exit will be closed.
Nighttime: 9:00 p.m. to 4:00 a.m., overnights Monday to Friday
Ala Auana Street may be closed. Motorists will be detoured to Paiea Street to access Aolele Street.

AOLELE STREET

Sunday, July 12, 2020 to Saturday, July 18, 2020

LOCATION: Airport Parking Garage Exit to H-1 On-Ramp
24 Hours a Day, Seven Days a Week
The left lane of Aolele Street eastbound between the airport parking garage exit and the H-1 on-ramp will be closed. The right lane exiting the airport parking garages leading up to the toll booths will be closed. Access to all toll booths, and the exit lane for the rental cars leaving the Consolidated Rental Car Center (CONRAC) will remain open.
Nighttime: 9:00 p.m. to 5:00 a.m., overnights Monday to Friday
Up to two lanes of eastbound Aolele Street may be closed.

Nighttime: 7:00 p.m. to 5:00 a.m., overnights Monday to Friday
The eastbound lanes of Aolele Street between the Daniel K. Inouye International Airport parking garage exit toward Paiea Street and the H-1 on-ramp may be closed. Motorists traveling eastbound on Aolele Street will be detoured to Rodgers Boulevard, Nimitz Highway and Paiea Street to return to Aolele Street eastbound. Motorists accessing the H-1 freeway will be detoured to Nimitz Highway. Access will remain to all toll booths, and the exit lane for rental cars leaving the Consolidated Rental Car Center (CONRAC) will remain open.

LOCATION: Aolewa Place to Lagoon Drive
Nighttime: 9:00 p.m. to 4:00 a.m., overnights Monday to Friday
Aolele Street may be closed in both directions between Aolewa Place and Lagoon Drive. Motorists on eastbound Aolele Street will be detoured to Nimitz Highway to access Lagoon Drive. Motorists accessing Paiea Street will be detoured to Koapaka Street or Nimitz Highway.

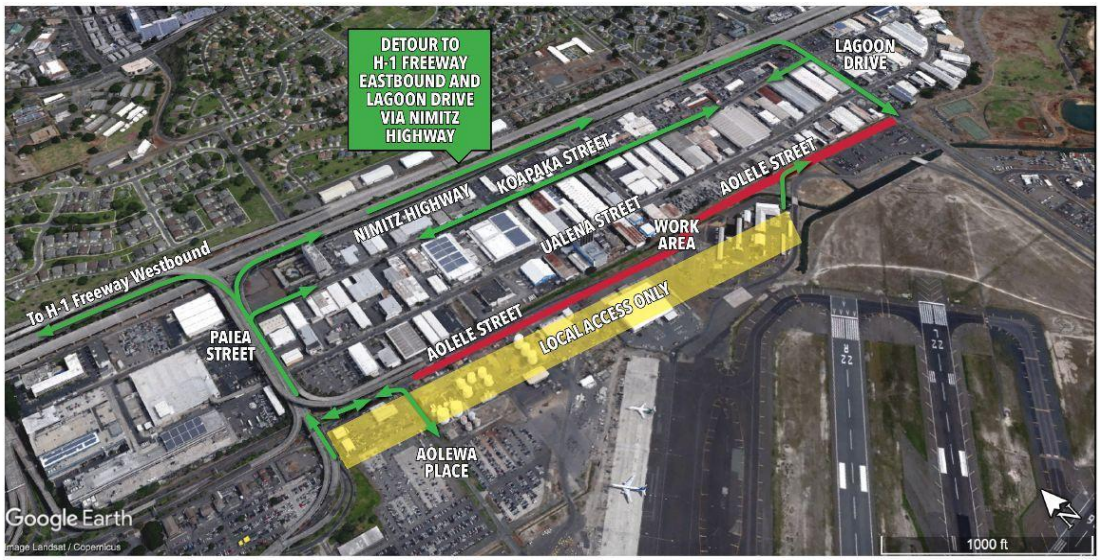

UALENA STREET

Sunday, July 12, 2020 to Saturday, July 18, 2020

LOCATION: Ohohia Street to Lagoon Drive
Daytime: 7:30 a.m. to 3:30 p.m., Monday to Friday
One lane of Ualena Street will be closed between Ohohia Street and Lagoon Drive. Two-way traffic will be maintained, via flagger control.

Nighttime: 8:00 p.m. to 4:00 a.m., overnights Monday to Friday
Ualena Street will be closed between Ohohia Street and Lagoon Drive. Local access will remain for businesses. Motorists and pedestrians will be detoured to Koapaka Street. Street parking will be restricted.

LAGOON DRIVE

Sunday, July 12, 2020 to Saturday, July 18, 2020

LOCATION: Aolele Street to Waiwai Loop
Daytime: 7:00 a.m. to 5:00 p.m., Monday to Friday
One northbound lane of Lagoon Drive may be closed.
Daytime: 7:00 a.m. to 5:00 p.m., Monday to Friday
One southbound lane of Lagoon Drive may be closed.

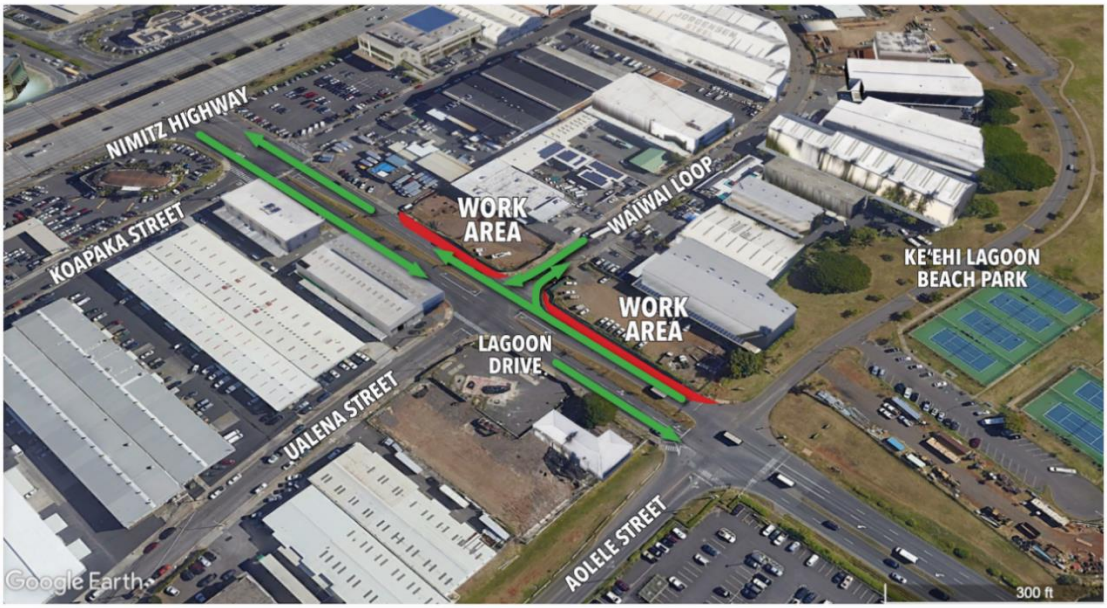

Nighttime: 9:00 p.m. to 4:00 a.m., overnights Monday to Friday
The northbound lanes of Lagoon Drive may be closed. Two-way traffic will be maintained through the southbound lanes of Lagoon Drive. Access to the mauka side of Waiwai Loop will be maintained.

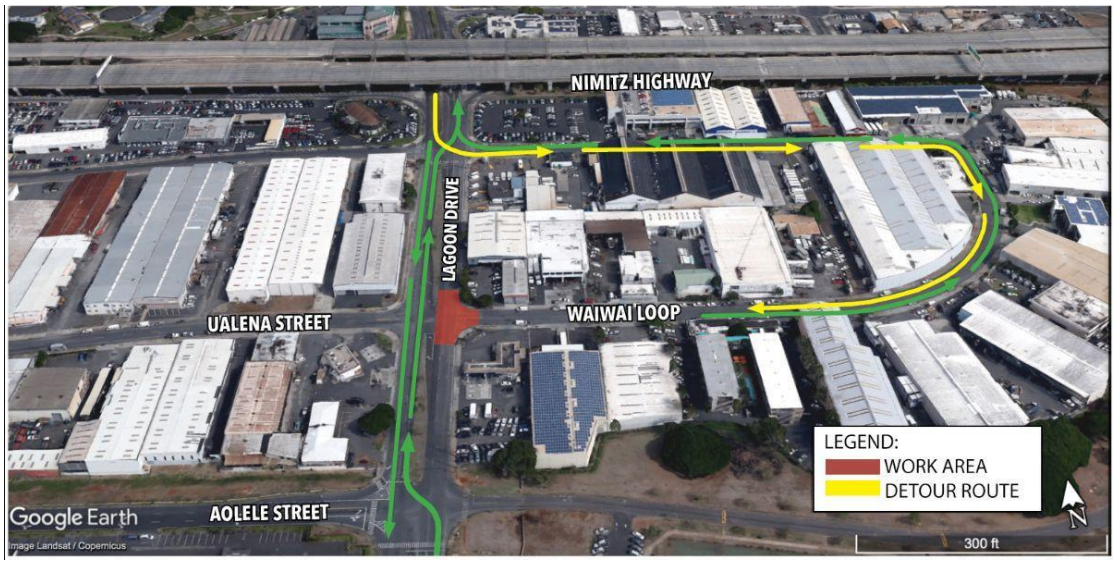

Nighttime: 9:00 p.m. to 4:00 a.m., overnights Monday to Friday
The southbound lanes of Lagoon Drive may be closed. Two-way traffic will be maintained through the northbound lanes of Lagoon Drive. Motorists accessing Ualena Street will be detoured at Koapaka Street.

WAIWAI LOOP

Sunday, July 12, 2020 to Saturday, July 18, 2020

LOCATION: Waiwai Loop between Both Intersections at Lagoon Drive
Daytime: 7:30 a.m. to 3:30 p.m., Monday to Friday
One lane of Waiwai Loop will be closed from Lagoon Drive to the Hawaii Employers Council. Two-way traffic will be maintained, via flagger control.

Nighttime: 8:00 p.m. to 4:00 a.m., overnights Monday to Friday
The south end of Waiwai Loop will be closed to all traffic from Lagoon Drive to the Hawaii Employers Council. Traffic will be detoured through the North entrance of Waiwai Loop. Local access will remain for businesses.

NIMITZ HIGHWAY

Sunday, July 12, 2020 to Saturday, July 18, 2020

LOCATION: Keehi Lagoon Memorial Park to Kahauiki Village
24 Hours a Day, Seven Days a Week
Nimitz Highway eastbound between Keehi Lagoon Memorial Park and Kahauiki Village will be reduced to one lane for the duration of project construction.

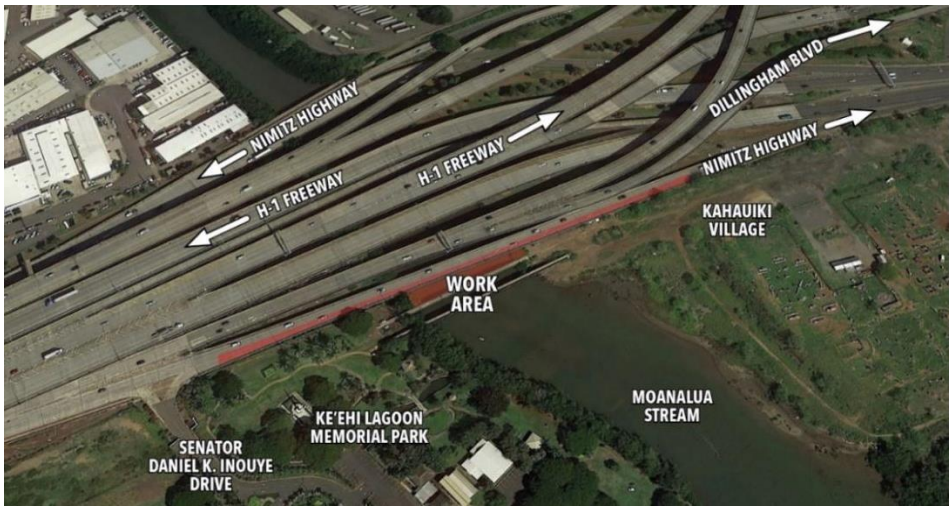

NIMITZ VIADUCT

Sunday, July 12, 2020 to Saturday, July 18, 2020

LOCATION: Nimitz Highway Westbound to the H-1 Freeway On-Ramp
Daytime: 8:30 a.m. to 3:00 p.m., Monday to Friday
One westbound lane of Nimitz Highway may be closed.
Nighttime: 7:00 p.m. to 5:00 a.m., overnights Monday to Friday
One lane of westbound Nimitz Highway onto westbound H-1 Freeway may be closed.

KAMEHAMEHA HIGHWAY

Sunday, July 12, 2020 to Saturday, July 18, 2020

LOCATION: Middle Street and Kamehameha Highway Intersection
Nighttime: 7:00 p.m. to 5:00 a.m., Monday to Friday
One lane of Middle Street may be closed.

Noise Impact: During potholing, vac truck, drilling and excavation work, expect increased noise levels from the unloading of materials and general machinery sounds. *Shoulder and median work signage/cones along the side of the road will mark the work area. Motorists are advised to drive with caution and provide a safe distance between their vehicles, the construction workers and equipment.*

Note: Due to overhead crane work, traffic may be stopped intermittently due to safety for commuters and pedestrians.