TRAFFIC UPDATE - Airport

Week of April 11, 2021

KAMEHAMEHA HIGHWAY – PEARL HARBOR AREA

Sunday, April 11, 2021 to Saturday, April 17, 2021

Ford Island Bridge/Salt Lake Boulevard to Kohomua Street
Daytime: 6:30 a.m. to 2:30 p.m., Monday to Friday
Alternating lanes of westbound Kamehameha Highway may be closed.
Daytime: 8:30 a.m. to 5:00 p.m., Monday to Friday
Alternating lanes of eastbound Kamehameha Highway may be closed.
Nighttime: 8:00 p.m. to 5:00 a.m., overnights Monday to Friday
Alternating lanes of westbound Kamehameha Highway may be closed.
Nighttime: 8:00 p.m. to 5:00 a.m., overnights Monday to Friday
Alternating lanes of eastbound Kamehameha Highway may be closed.

LOCATION: Kohomua Street to Arizona Memorial Place/Kalaloa Street
24 Hours a Day, Seven Days a Week
Eastbound Kamehameha Highway will be reduced to two travel lanes. The right turn lane from eastbound Kamehameha Highway onto Arizona Memorial place will be closed. Motorists wanting access to Arizona Memorial place will be detoured to Radford Drive, then Center Drive then westbound Kamehameha Highway.
Daytime: 6:30 a.m. to 2:30 p.m., Monday to Friday
Alternating lanes of westbound Kamehameha Highway may be closed.
Daytime: 8:30 a.m. to 5:00 p.m., Monday to Friday
Alternating lanes of eastbound Kamehameha Highway may be closed.
Nighttime: 8:00 p.m. to 5:00 a.m., overnights Monday to Friday
Alternating lanes of westbound Kamehameha Highway may be closed.
Nighttime: 8:00 p.m. to 5:00 a.m., overnights Monday to Friday
Alternating lanes of eastbound Kamehameha Highway may be closed.

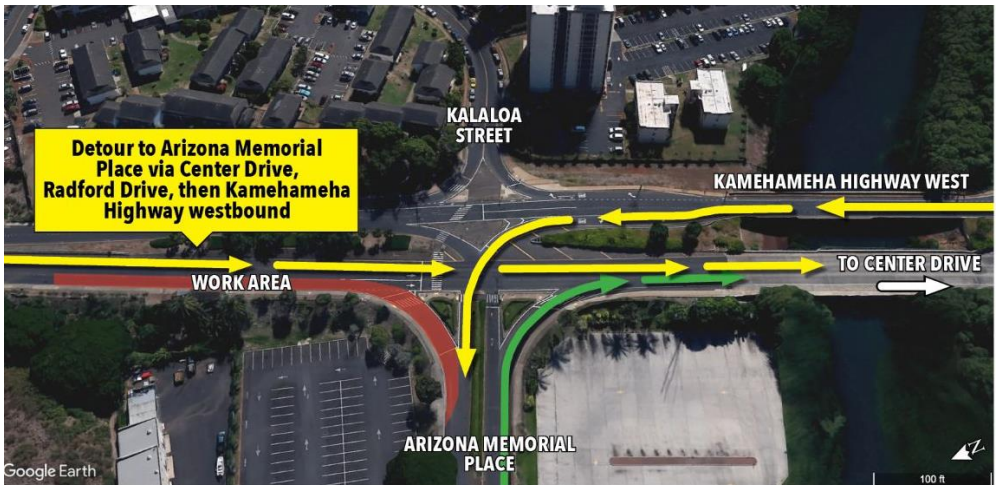

LOCATION: Arizona Memorial Place/Kalaloa Street to Halawa Drive/Arizona Street
24 Hours a Day, Seven Days a Week
Eastbound Kamehameha Highway will be reduced to two travel lanes.
Daytime: 6:30 a.m. to 2:30 p.m., Monday to Friday
Alternating lanes of westbound Kamehameha Highway may be closed.
Daytime: 8:30 a.m. to 5:00 p.m., Monday to Friday
Alternating lanes of eastbound Kamehameha Highway may be closed.
Nighttime: 8:00 p.m. to 5:00 a.m., overnights Monday to Friday
Alternating lanes of westbound Kamehameha Highway may be closed.

Nighttime: 8:00 p.m. to 5:00 a.m., overnights Monday to Friday
Alternating lanes of eastbound Kamehameha Highway may be closed.

LOCATION: Halawa Drive/Arizona Street to Radford Drive/Makalapa Road
24 Hours a Day, Seven Days a Week
Eastbound Kamehameha Highway will be reduced to two travel lanes.
Daytime: 6:30 a.m. to 2:30 p.m., Monday to Friday
Alternating lanes of westbound Kamehameha Highway may be closed.
Daytime: 8:30 a.m. to 5:00 p.m., Monday to Friday
Alternating lanes of eastbound Kamehameha Highway may be closed.
Nighttime: 8:00 p.m. to 5:00 a.m., overnights Monday to Friday
Alternating lanes of westbound Kamehameha Highway may be closed.
Nighttime: 8:00 p.m. to 5:00 a.m., overnights Monday to Friday
Alternating lanes of eastbound Kamehameha Highway may be closed.

LOCATION: Radford Drive/Makalapa Road to Plantation Drive/Center Drive
24 Hours a Day, Seven Days a Week
Eastbound Kamehameha Highway will be reduced to two travel lanes.
Daytime: 6:30 a.m. to 2:30 p.m., Monday to Friday
Alternating lanes of westbound Kamehameha Highway may be closed.
Daytime: 8:30 a.m. to 5:00 p.m., Monday to Friday
Alternating lanes of eastbound Kamehameha Highway may be closed.
Nighttime: 8:00 p.m. to 5:00 a.m., overnights Monday to Friday
All westbound lanes of Kamehameha Highway may be closed between Radford Drive and Center Drive. Motorists will be detoured.
Nighttime: 8:00 p.m. to 5:00 a.m., overnights Monday to Friday
All eastbound lanes of Kamehameha Highway may be closed between Radford Drive and Center Drive. Motorists will be detoured.

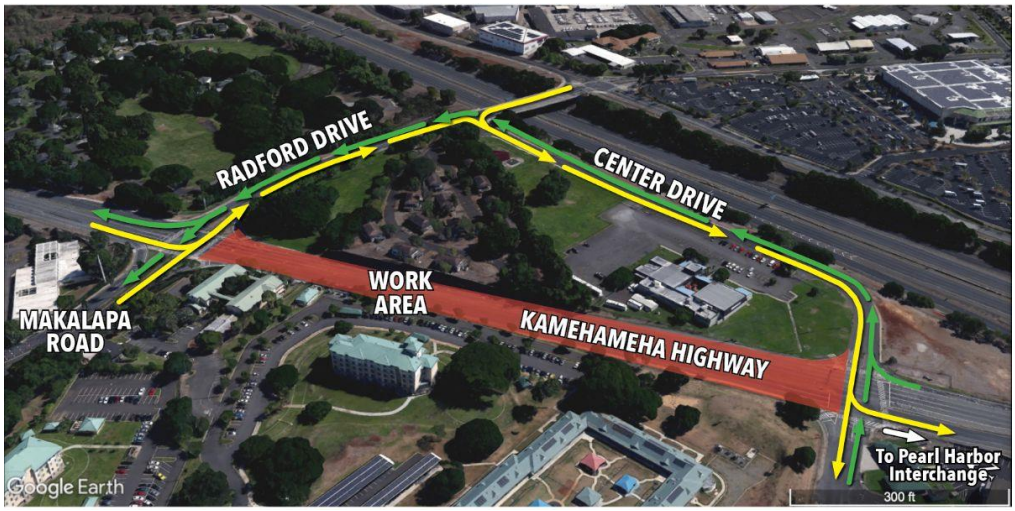

For the safety of crews and the traveling public, the speed limit has been reduced to 25 mph on Kamehameha Highway between Salt Lake Boulevard/ Ford Island Bridge and Center Drive. The highway has been reduced to two lanes in each direction during construction. Bike lanes have been removed due to space constraints. Please drive safely; observe the posted speed limit, follow construction and directional signs, and share the road with bicyclists.

Bus routes and stops may be modified or closed during construction. Please call (808) 848-5555 or visit www.TheBus.org.

PEARL HARBOR INTERCHANGE

Sunday, April 11, 2021 to Saturday, April 17, 2021

LOCATION: Nimitz Highway Off-Ramp and Joint-Base Pearl Harbor-Hickam Off-Ramp to Kamehameha Highway

24 Hours a Day, Seven Days a Week

The ramp to westbound Kamehameha Highway from westbound H-1 Freeway, westbound Nimitz Highway, and JBPHH exit will be reduced to three lanes for the duration of project construction.



LOCATION: Kamehameha Highway eastbound to H-1 Freeway eastbound and Nimitz Highway eastbound

24 Hours a Day, Seven Days a Week

The ramp from eastbound Kamehameha Highway onto eastbound H-1 Freeway and eastbound Nimitz Highway will be reduced to one lane.

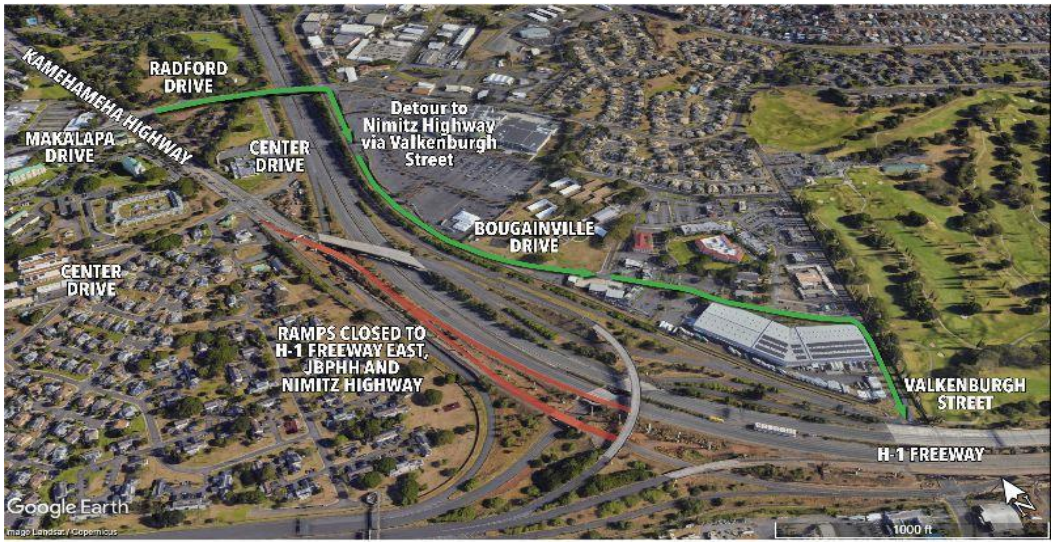

NIMITZ HIGHWAY

Sunday, April 11, 2021 to Saturday, April 17, 2021

LOCATION: Pearl Harbor Interchange to Valkenburgh Street

24 Hours a Day, Seven Days a Week

One lane of eastbound Nimitz Highway will be closed.

LOCATION: Valkenburgh Street to Main Street

24 Hours a Day, Seven Days a Week

One lane of eastbound Nimitz Highway will be closed.

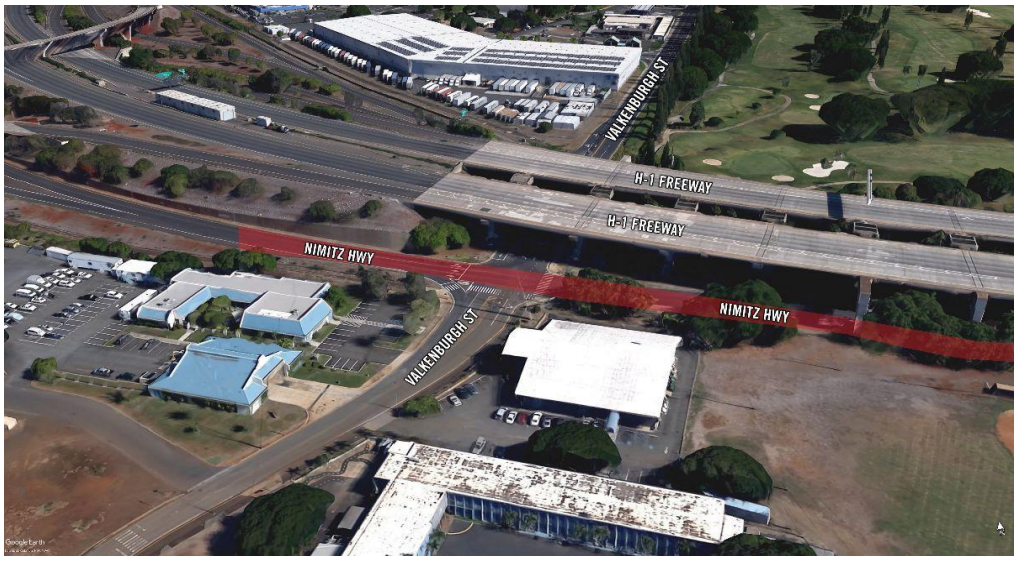

LOCATION: Eastbound H-1 Freeway from Valkenburgh Street to Aolele Street
Nighttime: 8:00 p.m. to 4:00 a.m., overnights Monday to Friday
The right lane of eastbound H-1 Freeway will be closed.

LOCATION: H-1 Eastbound Off-Ramp to Paiea Street/Aolele Street
Nighttime: 7:00 p.m. to 5:00 a.m., overnights Sunday to Saturday
The H-1 Freeway eastbound off-ramp to Aolele Street may be closed. Eastbound motorists will be detoured to the Airport exit, then to the Arrivals/Aolele Street and Nimitz Highway to access Paiea Street.

ALA ONAONA STREET

Sunday, April 11, 2021 to Saturday, April 17, 2021

LOCATION: Ala Auana Street to the Airport Parking Garage Exit
24 Hours a Day, Seven Days a Week
One lane of Ala Auana Street will be closed. The inside lane of the Airport Parking Garage Exit will be closed.
Daytime: 7:00 a.m. to 5:00 p.m., Monday to Friday
One lane of Ala Auana Street will remain under flagger control.

Nighttime: 9:00 p.m. to 4:00 a.m., overnights Monday to Friday
Ala Auana Street may be closed. Motorists will be detoured to Paiea Street to access Aolele Street.

AOLELE STREET

Sunday, April 11, 2021 to Saturday, April 17, 2021

LOCATION: Airport Parking Garage Exit to H-1 On-Ramp
24 Hours a Day, Seven Days a Week
One lane of eastbound Aolele Street between the airport parking garage exit and the H-1 on-ramp will be closed. The right lane exiting the airport parking garages leading up to the toll booths will be closed. Access to all toll booths and the exit lane for the rental cars leaving the Consolidated Rental Car Center (CONRAC) will remain open.
Nighttime: 7:00 p.m. to 4:00 a.m., overnights Monday to Friday
The eastbound lanes of Aolele Street between the Daniel K. Inouye International Airport parking garage exit toward Paiea Street and the H-1 on-ramp may be closed. Motorists traveling eastbound on Aolele Street will be detoured to Rodgers Boulevard, Nimitz Highway and Paiea Street to return to Aolele Street eastbound. Motorists accessing the H-1 freeway will be detoured to Nimitz Highway. Access will remain to all toll booths, and the exit lane for rental cars leaving the Consolidated Rental Car Center (CONRAC) will remain open.

LOCATION: Paiea Street to Aolewa Place
Nighttime: 9:00 p.m. to 4:00 a.m., overnights Monday to Friday
Aolele Street will be closed intermittently between Paiea Street and Aolewa Place. Motorists traveling eastbound on Aolele Street will be detoured to Nimitz Highway to access Lagoon Drive. Motorists on Lagoon Drive will be detoured to Koapaka Street or Nimitz Highway to access Paiea Street.

LOCATION: Aolewa Place to Lagoon Drive
Nighttime: 9:00 p.m. to 4:00 a.m., overnights Monday to Friday
Aolele Street will be closed intermittently between Aolewa Place and Lagoon Drive. The H-1 freeway on-ramp on Aolele Street may be closed. Motorists traveling eastbound on Aolele Street will be detoured to Nimitz Highway to access Lagoon Drive. Motorists on Lagoon Drive will be detoured to Koapaka Street or Nimitz Highway to access Paiea Street.

UALENA STREET

Sunday, April 11, 2021 to Saturday, April 17, 2021

LOCATION: Ohohia Street to Lagoon Drive
24 Hours a Day, Seven Days a Week
Ualena Street has been reconfigured to operate as a one-way street in the westbound direction. Eastbound motorists on Ualena Street will be detoured will be detoured to Koapaka Street.

Nighttime: 8:00 p.m. to 4:00 a.m., overnights Monday to Friday
Ualena Street will be closed between Ohohia Street and Lagoon Drive. Local access will remain for businesses. Motorists and pedestrians will be detoured to Koapaka Street. Street parking will be restricted.

LAGOON DRIVE

Monday, April 12, 2021 to Friday, April 16, 2021

LOCATION: Waiwai Loop to Aolele Street
Daytime: 7:00 a.m. to 5:00 p.m., Monday to Friday
One northbound lane of Lagoon Drive may be closed.

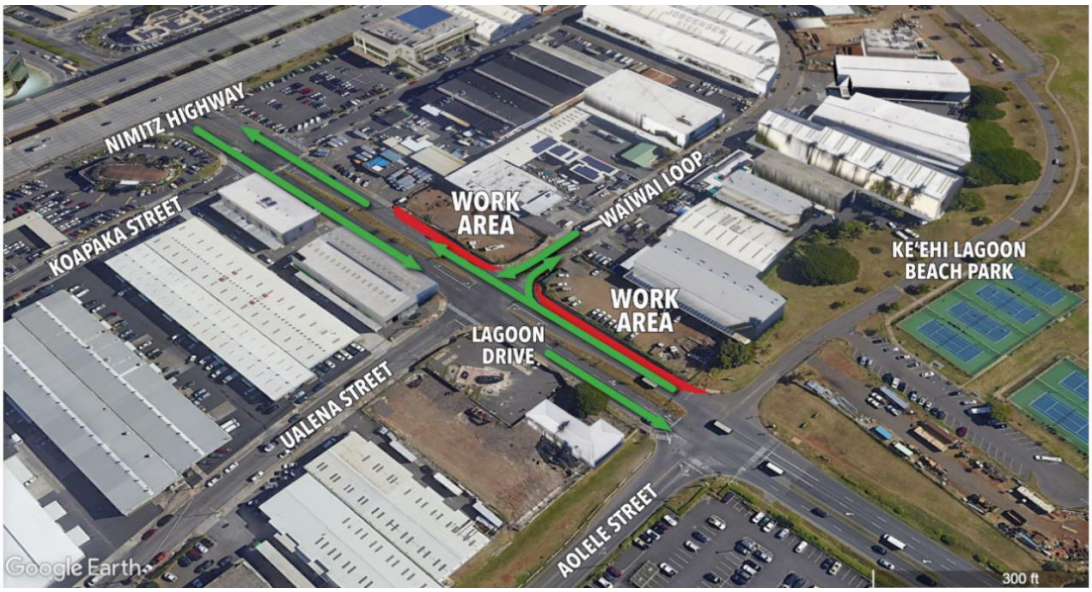

WAIWAI LOOP

Monday, April 12, 2021 to Friday, April 16, 2021

LOCATION: Waiwai Loop between both intersections at Lagoon Drive
Daytime: 8:30 a.m. to 3:00 p.m., Monday to Friday
One lane of Waiwai Loop will be closed from Lagoon Drive to the Hawaii Employers Council. Two-way traffic will be maintained, via flagger control. On-street parking may be restricted on Waiwai Loop from the Lagoon Drive intersection to the Hawaii Employers Council.

Nighttime: 8:00 p.m. to 4:00 a.m., overnights Monday to Friday
The south end of Waiwai Loop will be closed to all traffic from Lagoon Drive to the Hawaii Employers Council. Traffic will be detoured through the North entrance of Waiwai Loop. Local access will remain for businesses.

NIMITZ HIGHWAY

Sunday, April 11, 2021 to Saturday, April 17, 2021

LOCATION: Keehi Lagoon Memorial Park to Kahauiki Village
24 Hours a Day, Seven Days a Week
Nimitz Highway eastbound between Keehi Lagoon Memorial Park and Kahauiki Village will be reduced to one lane for the duration of project construction.
Nighttime: 8:00 p.m. to 4:00 a.m., overnights Monday to Friday
The ramp to eastbound Nimitz Highway may be closed. Motorists wanting access to Nimitz Highway will be detoured to Kamehameha Highway/Dillingham Boulevard then Puuhale Road.

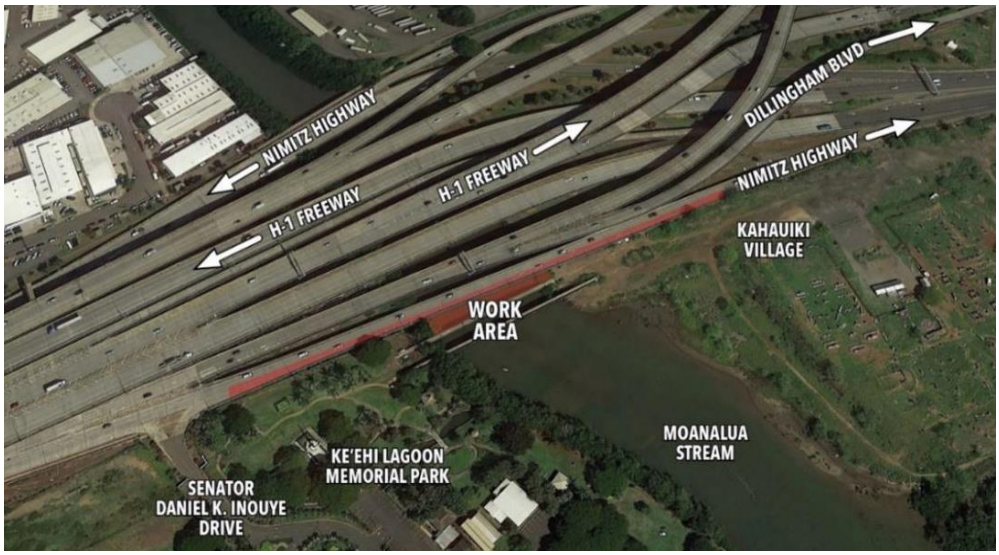

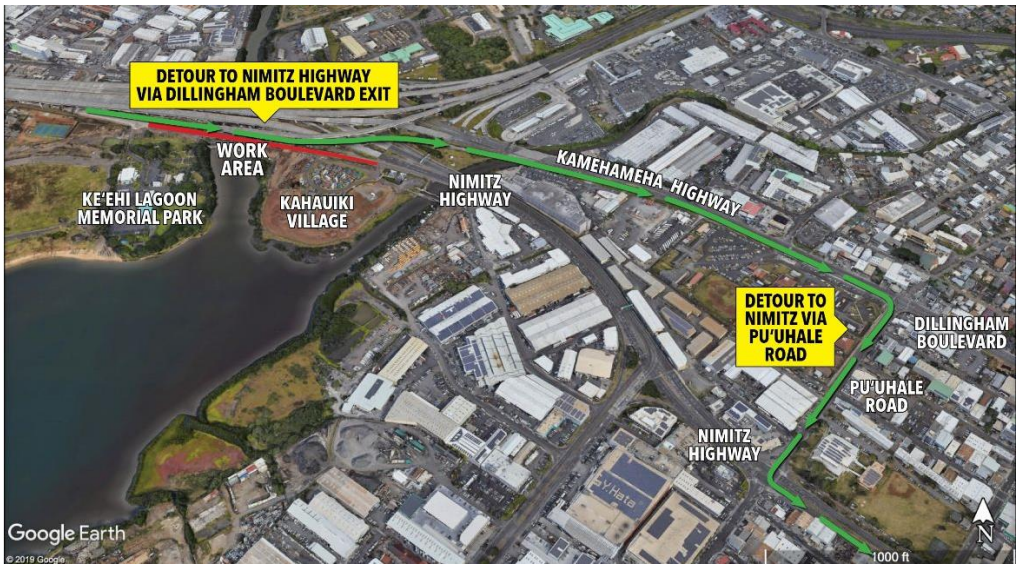

LOCATION: H-1 Freeway eastbound off-ramp to Nimitz Highway eastbound
Nighttime: 8:00 p.m. to 4:00 a.m., overnights Monday to Friday
Up to two lanes of eastbound Nimitz Highway may be closed.

LOCATION: H-1 Freeway eastbound off-ramp to Kamehameha Highway eastbound
Nighttime: 8:00 p.m. to 4:00 a.m., overnights Monday to Friday morning
One lane of the H-1 Freeway eastbound off-ramp to eastbound Kamehameha Highway will be closed. One of the left turn lanes from eastbound Kamehameha Highway onto northbound Middle Street will be closed.

NIMITZ VIADUCT

Monday, April 12, 2021 to Friday, April 16, 2021

LOCATION: Nimitz Highway westbound to the Nimitz Viaduct
Daytime: 8:30 a.m. to 3:00 p.m., Monday to Friday
One lane of westbound Nimitz Highway may be closed at the Nimitz Viaduct.
Nighttime: 8:00 p.m. to 4:00 a.m., overnights Monday to Friday
One lane of westbound Nimitz Highway may be closed at the Nimitz Viaduct.

KAMEHAMEHA HIGHWAY

Sunday, April 11, 2021 to Saturday, April 17, 2021

LOCATION: Middle Street at the Kamehameha Highway Intersection
24 Hours a Day, Seven Days a Week
One lane of southbound Middle Street may be closed.

LOCATION: Middle Street to Laumaka Street

24 Hours a Day, Seven Days a Week

Traffic will be reduced to one eastbound travel lane beginning at the H-1 eastbound off-ramp. Left turns on Kamehameha Highway will be restricted. Pedestrian access will be maintained.

Daytime: 7:30 a.m. to 3:30 p.m., Monday and Tuesday

Alternating lanes of westbound Kamehameha Highway may be closed.

Nighttime: 7:00 p.m. to 5:00 a.m., overnights Monday to Friday morning

Alternating lanes of eastbound and westbound Kamehameha Highway may be closed.

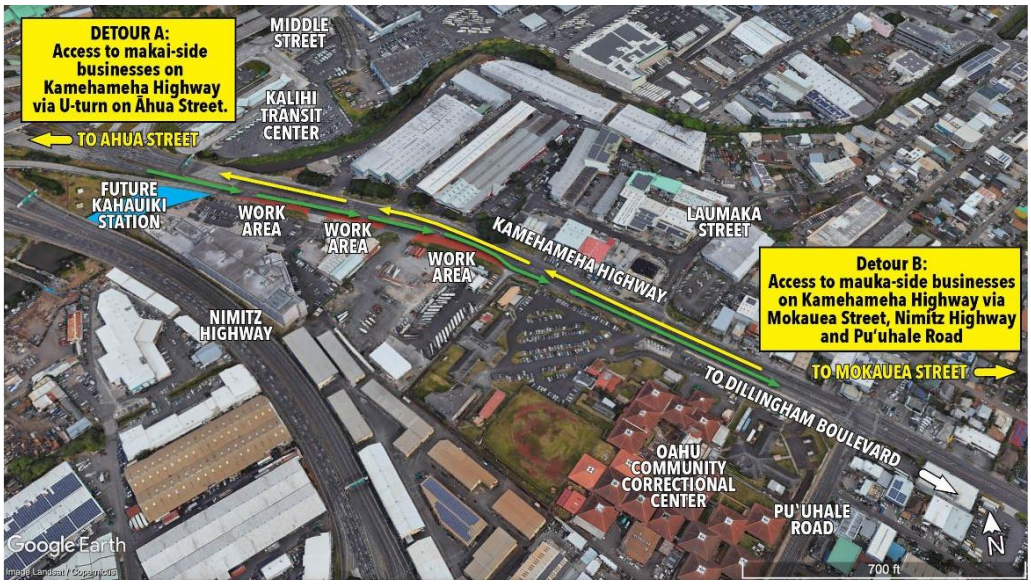

Noise Impact: During potholing, vac truck, drilling and excavation work, expect increased noise levels from the unloading of materials and general machinery sounds. *Shoulder and median work signage/cones along the side of the road will mark the work area. Motorists are advised to drive with caution and provide a safe distance between their vehicles, the construction workers and equipment.*

Note: Due to overhead crane work, traffic may be stopped intermittently due to safety for commuters and pedestrians.