AR00058435



NOTE: PLANS ARE PRELIMINARY AND SUBJECT TO CHANGE

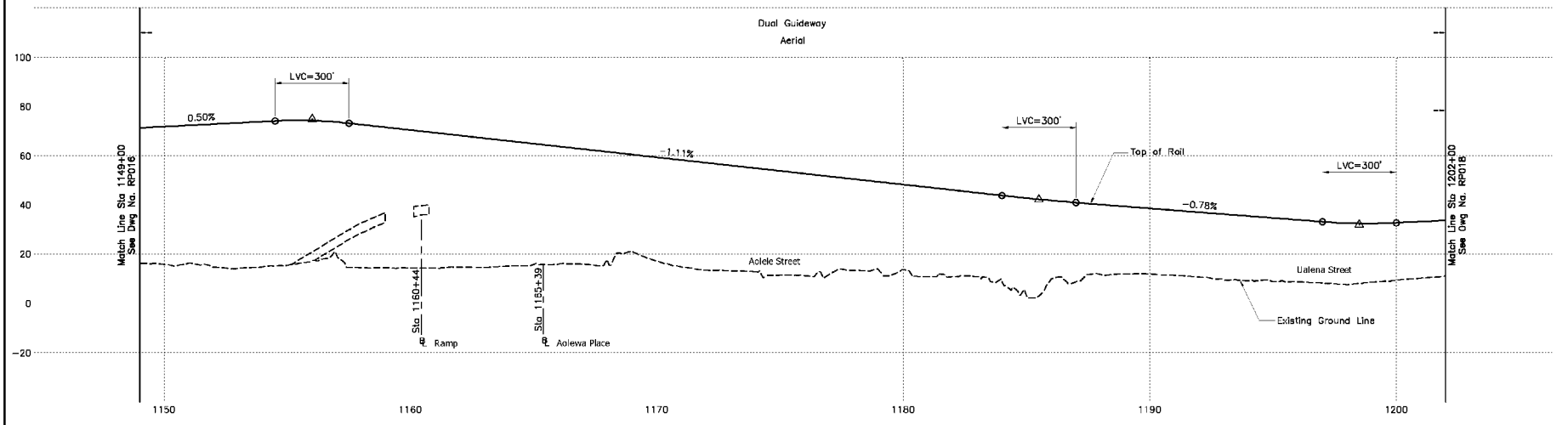

CITY & COUNTY OF HONOLULU DEPARTMENT OF TRANSPORTATION SERVICES RAPID TRANSIT DIVISION	HONOLULU HIGH-CAPACITY TRANSIT CORRIDOR PROJECT	Scale: HORIZ. 0 200' 400' VERT. 0 20' 40'	PRELIMINARY ALIGNMENT PLANS AND PROFILES PLAN AND PROFILE STA 1149+00 TO STA 1202+00 SHEET 19 OF 27	Page No. 25 of 33 Drawing No: RP017 Date: 02/26/10

2010-02-25 3:40 PM K:\EIS Drawings\Final EIS\Appendix B-Plan and Profile\P-01-B09-RP017.dwg

AR00058436



NOTE:
Plan and Profile are illustrative only and are intended to show the relationship between the fixed guideway and adjacent roadway facilities and relative height of the fixed guideway above the existing ground line.

NOTE: PLANS ARE PRELIMINARY AND SUBJECT TO CHANGE

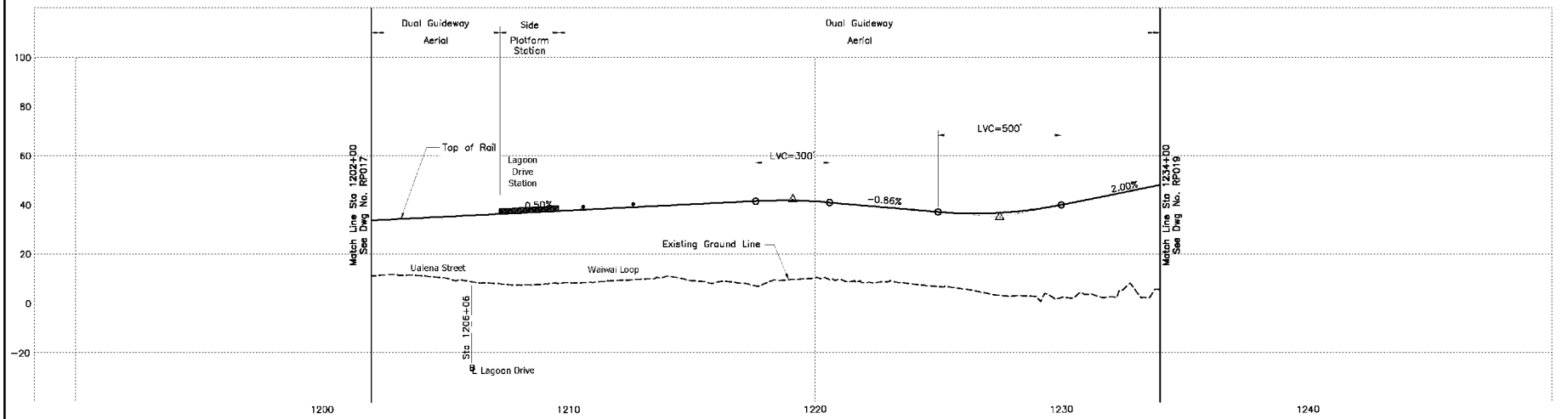

CITY & COUNTY OF HONOLULU DEPARTMENT OF TRANSPORTATION SERVICES RAPID TRANSIT DIVISION	HONOLULU HIGH-CAPACITY TRANSIT CORRIDOR PROJECT	Scale: HORIZ. 0 100' 200' VERT. 0 20' 40'	PRELIMINARY ALIGNMENT PLANS AND PROFILES PLAN AND PROFILE STA 1202+00 TO STA 1234+00 SHEET 20 OF 27	Page No. 26 of 33 Drawing No: RP018 Date: 02/26/10

2010-02-25 3:44 PM K:\EIS Drawings\Final EIS\Appendix B-Plan and Profile\P-01-BCD-RP018.1.dwg