NOTE: PLANS ARE PRELIMINARY AND SUBJECT TO CHANGE

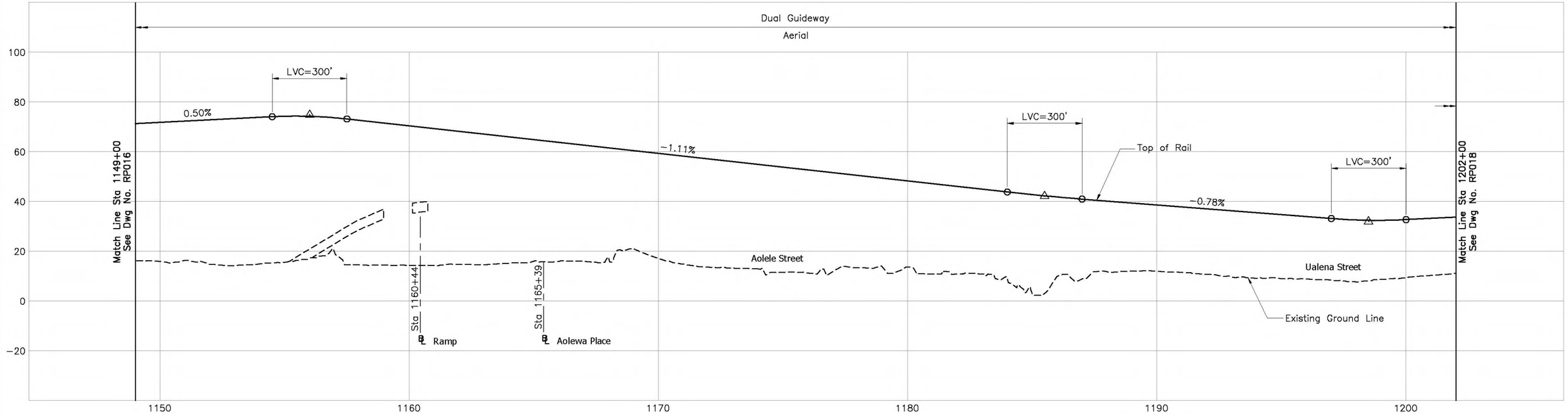

CITY & COUNTY OF HONOLULU
DEPARTMENT OF TRANSPORTATION SERVICES
RAPID TRANSIT DIVISION

HONOLULU HIGH-CAPACITY TRANSIT CORRIDOR PROJECT

Scale:
HORIZ. 0 200' 400'
VERT. 0 20' 40'

PRELIMINARY ALIGNMENT PLANS AND PROFILES

PLAN AND PROFILE
STA 1149+00 TO STA 1202+00

SHEET 19 OF 27

Page No. 25 of 33
Drawing No: **RP017**
Date: 02/26/10

2010-03-25 3:40 PM K:\EIS Drawings\Final EIS\Appendix B-Plan and Profile\HHCT-B09-RP017u1.dwg

AR00114629

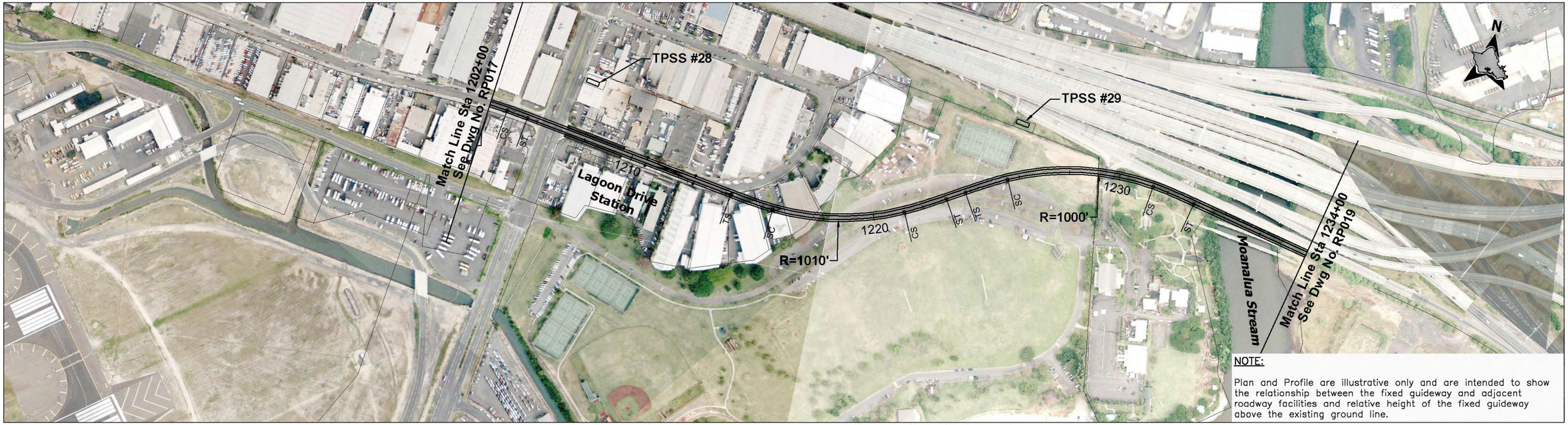

NOTE:

Plan and Profile are illustrative only and are intended to show the relationship between the fixed guideway and adjacent roadway facilities and relative height of the fixed guideway above the existing ground line.

NOTE: PLANS ARE PRELIMINARY AND SUBJECT TO CHANGE

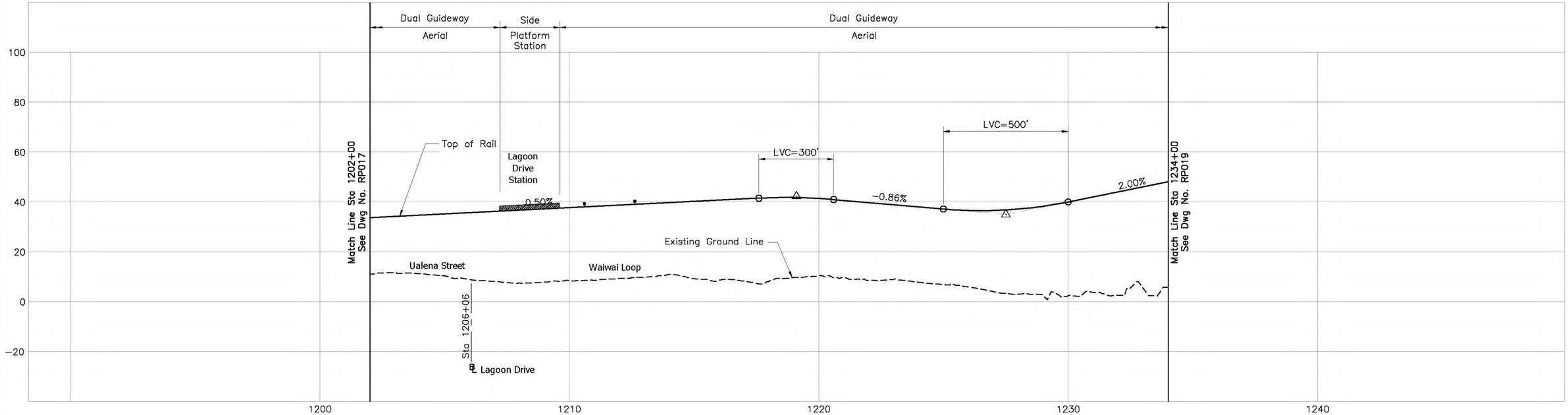

CITY & COUNTY OF HONOLULU
DEPARTMENT OF TRANSPORTATION SERVICES
RAPID TRANSIT DIVISION

HONOLULU HIGH-CAPACITY TRANSIT CORRIDOR PROJECT

Scale:
HORIZ. 0 200' 400'
VERT. 0 20' 40'

PRELIMINARY ALIGNMENT PLANS AND PROFILES

PLAN AND PROFILE
STA 1202+00 TO STA 1234+00

SHEET 20 OF 27

Page No. 26 of 33
Drawing No: **RP018**
Date: 02/26/10

2010-03-25 3:44 PM K:\EIS Drawings\Final EIS\Appendix B-Plan and Profile\HHCT-B09-RP018u1.dwg

AR00114630