Appendix C Land Commission Awards and Royal/Land Patents—Kapālama and Iwilei

LCA No. 9 F. L. to Kewa

LCA No. 9 F. L. to Kewa, Transcription

No. 9 F.L., Kewa, Keoneula, December 9, 1851

N.R. 720-721v3

The Esteemed W.L. Lee, Esq., J.H. Smith, G.E. Robertson, John Ii, J, Kekaulahao, Greetings: I, Kewa, of Kuwili in Honolulu of the Fort, hereby enter my claim at Kuwili, with two lo`i in one parcel, bounded as follows: mauka, lo`i of Moeino, Waikiki, land of Kamaua, makai, land of Poomanu and of Kamaala, Ewa, Waianue, lo`i of N. Kekai. I got this from Kaniku before the commotion caused by Lord George Paulet, and have occupied it continuously since then, with no objections from anyone.

Because of my desire not to lose this place, I had entered a request to the Minister of the Interior with the diagram of a survey by Makalena, but have not heard his decision. When I heard that the people who lived on the fort lands could re-enter their claims, I decided to enter my claim before you, on this day.

With thanks,

KEWA, X his mark

N.T. 256v10

No. 9 FL, Kewa (for Kaiaikeona), 17 December 1851

Poomanu, sworn, I have seen his land at Kuwili ili of Honolulu, Oahu. there is only one section, two taro patches, and the boundaries are:

Mauka, Moeino's own land

Waikiki and Makai, Poomau's land

Ewa, Kekai's land.

He has received this land from Kaniku when Kinau was serving as governor on Oahu. There are no koele's in it nor are there any poalima's. He has lived peacefully without objections to the present time. Because M. Kekuanaoa forbade it he did not enter a kuleana claim. I, Poomanu am the man that the governor has put in charge of Kuwili.

[Award 9 F.L.; R.P. 2680; Kuwili Honolulu Kona; 1 ap.; .92 Ac.]

LCA No. 9 F. L. to Kewa, Award



190

Helu 9 FL Kewa

Ua koi mai oia no kona Apana Aina ma Kuwili i Honolulu, ma Kona, ma ka Mokupuni o Oahu, e like me na Kanawai o ka makahiki 1851 no na Aina Papu, no ka mea, ua lona ia ia kiia wahi no Kamiku mai i ko wa e noho Kiaaina ana a Kinau no Oahu nei, a ua noho kiakea oleia a hiki i keia manawa.

Oia ka makou e hooko nei no Kewa; he kuleana hoi kona malalo iho o ke Ano Alodio Inu e uku mai oia i ko ke Aupuni hapaha; alaila, ua kupono ia ia ka Palapala Sila Alodio

Pono nae ia ia ke uku no ka hookolokolo a me ka hoohola ana i ka olelo. Penei.

No ka rumi a me ke pai ana i ka olelo ma ka Nupepa

W. L. Lee — No ke kope ana i ka olelo koina

G. M. Robertson — No ka palapala kii

J. H. Smith — No ka hanana ana i ka la 17 o Dekemaba 1851.

No ke kope ana i na olelo a na hoike 1/3 Aoao

J. Kekaulahao — No ka ana ana i ka la 17 o Aperila 1852. — Ukuia ke ana $3.

No ke kope ana

No ka hoohola ana i ka olelo i ka la 11 o Julai 1853.

$ 3

Eia na palena Amaia e S. P. Kalama.

Aina ma Kuwili, Honolulu, Oahu.

2 Loi. E hoomaka ma ke kihi Akau o keia aina e pili ana me ka aina o Moeino, a e holo Hema 41° 45' Kom. 312 Pauku ma Kekai; Hema 54° Hik. 239 Pauku ma Kamaala, Hema 75° 30' Hik. 103 Pauku ma Auwai, Akau 40° Hik. 118 Pauku ma Kamaua; Akau 13° 30' Kom 89 Pauku ma Kamaua; Akau 47° 30' Hikina 75 Pauku ma Kamaua a hiki i ke kihi Hema o ka Loi o Moeino; Alaila huli a holo pololei i ka hoomaka ana a puni keia

Eia ka Ili 72/100 Eka.

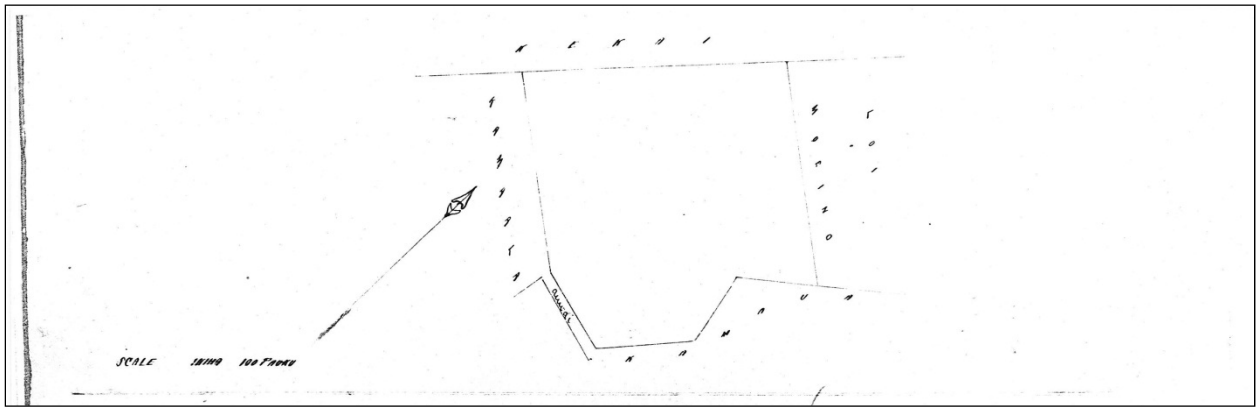

R. P. No. 2680, LCA No. 9 F. L. to Kewa

HELU 2680

PALAPALA SILA NUI,

A KE ALII, MAMULI O KA OLELO A KA POE HOONA KULEANA.

No ka mea, ua hooholo na Luna Hoona i na kumu kuleana aina i ka olelo, he kuleana oiaio ko Kewa (Kuleana helu 9 F.L.

ma ke ano **Kuleana Nui**, malalo o ke Ano Alodio, iloko o kahi i oleloia malalo, a no ka mea, ua haawi mai ua Kewa nei ona Ka waihona dala anpuni ona dala he $25.00 no Ke Ke anpuni Kuleana i loko oia wahi

Nolaila, ma keia Palapala Sila Nui, ke hoike aku nei o Kamehameha IV, ke Alii Nui a ke Akua i kona lokomaikai i hoonoho ai maluna o ko Hawaii Pae Aina, i na kanaka a pau, i keia la, nona iho a no kona mau hope Alii, ua hoolilo, a ua haawi aku oia ma ke **Ano Alodio** ia Kewa

i kela wahi a pau loa ma Honolulu

ma ka mokupuni o Oahu ; penei na mokuna:

Aina mo Kuwili. 2 loi.

O homaka ma ke kihi Akau o Kia aina e pili ana ma Ka aina o Moeino, a e holo

Hema 41½ Kom 312 pauku ma Kekai

Hema 52° Hi 239 " " Kamaala

Hema 73°30 Hi 103 " " Auwai

Akau 40° Hi 118 " " Kamaina

Akau 13°30 Ko 89 " " "

Akau 49°30 Hi 95 " " " a hiki i ke kihi Hema o Ka loi o Moeino. alaila huli a holo pololei i Ka homaka ana a puni Keia

Eia Ka ili 9 3/100 Ekl.

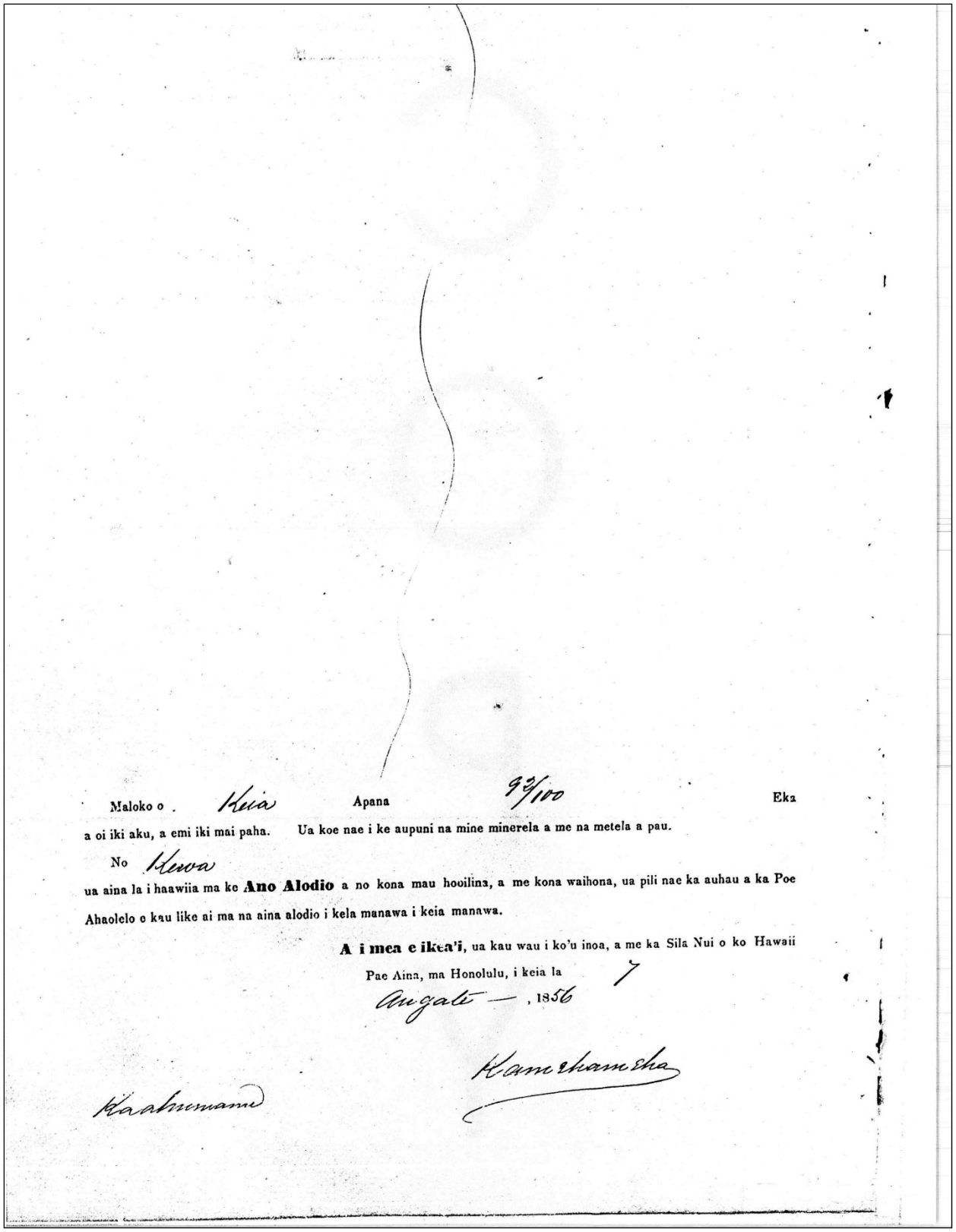

Maloko o Keia Apana 99/100 Eka

a oi iki aku, a emi iki mai paha. Ua koe nae i ke aupuni na mine minerela a me na metela a pau.

No Kewa

ua aina la i haawiia ma ke **Ano Alodio** a no kona mau hoolilna, a me kona waihona, ua pili nae ka auhau a ka Poe Ahaolelo o kau like ai ma na aina alodio i kela manawa i keia manawa.

A i mea e ikea'i, ua kau wau i ko'u inoa, a me ka Sila Nui o ko Hawaii Pae Aina, ma Honolulu, i keia la 7 Augate —, 1856

Kamehameha

Kaahumanu

LCA No. 23 F.L. to Moeino

LCA No. 23 F.L. to Moeino, Transcription

No. 23 FL, Moeino

N.R. 727v3

To the Land Commissioners of the Hawaiian Islands: The one whose name is below has some claims in the Fort Lands of Honolulu at Hauhaukoi, There are five taro lo`i, one house lot, and at Kunawai, one lo`i adjoining with the land of Kuwili. Having been directed by the Honorable M. Kekuanaoa, Governor of Oahu to enter my claims, therefore I hereby do so. M. Kekuanaoa and some other persons are the witnesses, when the time comes.
With thanks.
MOEINO
Honolulu, 20 December 1851

N.T. 267-268v10
No. 23 FL, Moeino, Claims Building, 24 December 1851

Hololua, sworn, I have seen his places - patch and hog sty in Hauhaukoi, also Kunawai's ilis for the fort in Honolulu, Oahu. Five sections in Hauhaukoi, 5 patches and a hog sty.

One section in Kunawai lele, 1 patch.

Section 1 - 1 hog sty in Hauhaukoi.
Section 2 - 1 patch in Hauhaukoi.
Section 3 - 2 patches in Hauhaukoi.
Section 4 - 1 patch in Hauhaukoi.
Section 5 - 1 patch in Hauhaukoi.

Section 1 - Hog sty.
Mauka, Kahawali ili
Waikiki, Kaahiki's land, Kuapuu's land
Ewa, Kane's land.

Section 2:
Mauka, Koahou's land, Kane's land
Waikiki, Kaanaana's land, Hololua's land
Makai, Hololua's land
Ewa, Kahawali, Peolole's ili.

Section 3:
Mauka, Waikiki, Hololua's land
Makai, Kukui's land, Kapo's land
Ewa, Holulua's land, Kukui's land.

Section 4:
Mauka, Kukui's land
Waikiki, Kukui's land, Keonekapu's land
Makai, Keonekapu's land
Ewa, Kahawali (Kane's, Kaeo's) ili.

Section 5 - 1 patch.
Mauka, Kahawali ili
Waikiki, Keoneula ili
Makai, Kamahalo's land
Ewa, Wahie's land.

Section 6 - 1 patch in Kunawai, lele.
Mauka, Keoneula ili
Waikiki, For Kamana, Kuuili ili
Makai, In Kuuili is Kewa's land
Ewa, Kekai's land, Wainane's land, In Kaukahoku ili, a patch.

Land from M. Kekuanaoa in 1849, it is there peacefully to the present time. Kaniku in 1840, no disputes. The four patches in Hauhaukoi are poalimas and have been registered. Moeino has left some poalima patches numbering five for the government. The patch in Kunawai lele is not a poalima.

Moeino, sworn, I was placed in Hauhaukoi as konohiki for the fort in 1849, there were eight koeles in Hauhaukoi at the time I had received that land, the ninth of the patches was returned by the tenant and it was the fifth of the patches belonging to the government. The thirteen tenants of this land are Kaanaana, Openui, Wahie, Kalokea, Ka-mahalo, Kaahiki, Kaheana, Kapo, Keonekapu, Hololua, Kawanalama and Koahou.

*Boundaries of Hauhaukoi ili.
Mauka, Hauhaukoi ili, Kahawali ili
Waikiki, Makai, Koiuiu ili
Makai, and Ewa, Kahawali ili, Paeaki ili, Kuhimana ili.

The lele of this land adjoins L. Smith's church, in Nuuanu, a new lele is in the big land.

[Award 23 F.L.; R.P. 2764; Kunawai Honolulu Kona; 1 ap.; .37 Ac]

LCA No. 23 F.L. to Moeino, Award

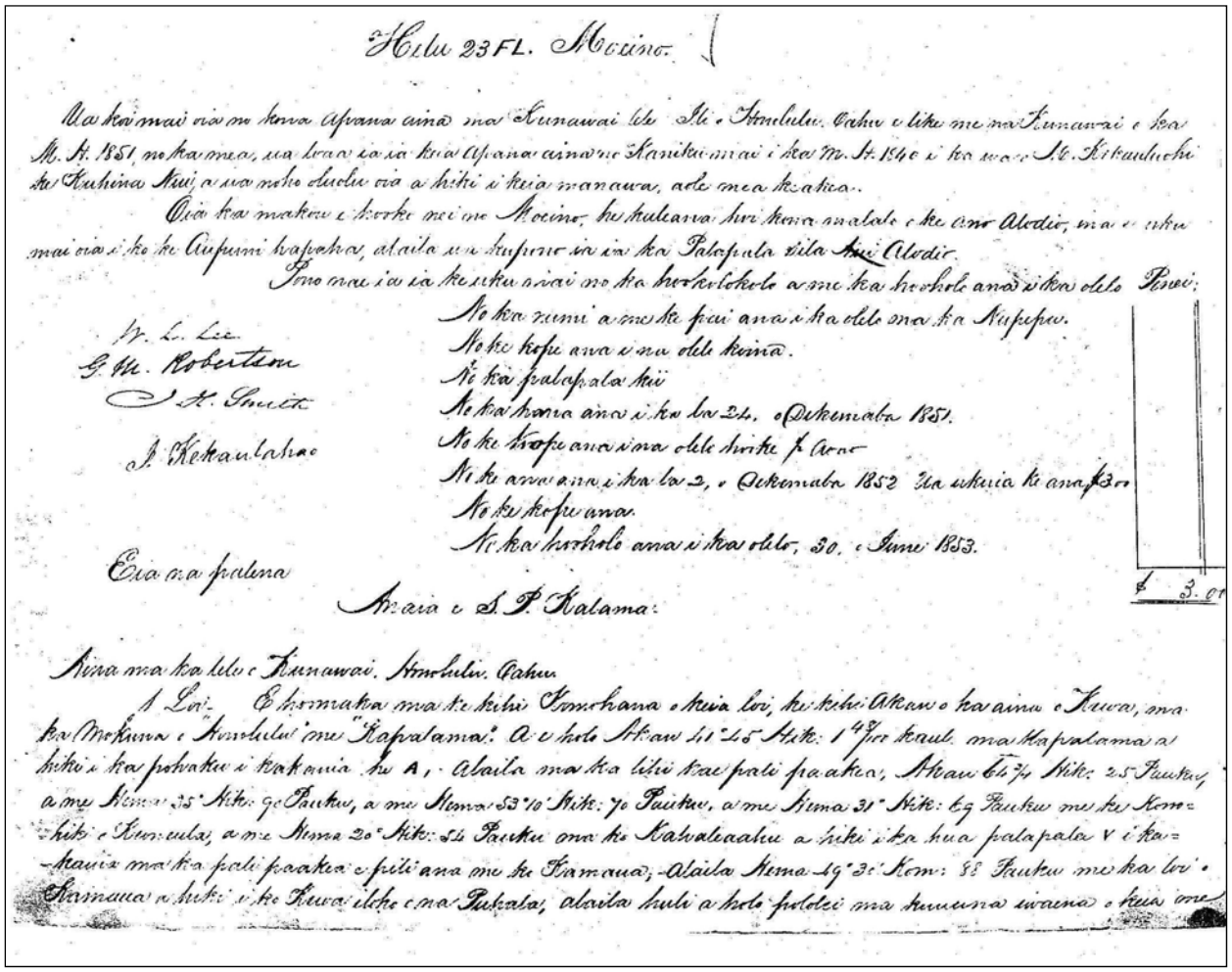

Helu 23 F.L. Moeino.

Ua hoi mai oia me kona apana aina ma Kunawai ke Ili o Honolulu, Oahu e like me ma Kuauwai e hoa M. H. 1851, no ka mea, ua loaa ia ia kona Apana aina no Kamehameha mai i ka M. H. 1840 i ka wa o Ke. Kekauluohi ka Kuhina Nui, a ua nohoe due oia a hiki i keia manawa, ade mea kakou.

Oia ka makou e hoike nei no Moeino, he kuleana kuai kona malalo o ke ano Alodio, ma o ka aku mai oia i ko ke Aupuni kapaha, alaila ua kupono ia ia ka Palapala hilia kuai Alodio.

Pono mai ia ia ke aku aiai no ka hoolaulolo a me ka hoohole ana i kau olelo Penei:

No ka nani a me ka pai ana i ka olelo ma ka Kupepa.
No ke kope ana i na olelo kuia.
No ka palapala kuai
No ka hoia ana i ka la 24. o Okakemaba 1851.
No ke kope ana i na olelo kuikui ka Aoao
No ke ana ana i ka la 2, o Okakemaba 1852 Ua ukuia ke ana $3.00
No ke kope ana.
No ka hoohole ana i ka la 30. o Iune 1853.

W. L. Lee
G. M. Robertson
H. Smith
J. Kekauluohao

Eia na palena

Maia e S. P. Kalama:

Kuia ma ka lulu o Kunawai. Honolulu. Oahu

1 Loi- E hoomaka ma ke kihi Komohana o keia loi, ke kihi Akau o ka aina o Kuwa, ma ka Mokuna o Honolulu ime "Kapalama". A e hele Akau 41° 45' Kike: 1 48/100 kaul. ma ka palama a hiki i ka pohaku i kakauia he A, - Alaila ma ka lihi kae pali paakea, Akau 64 3/4 Kike: 25 Pauku, a me Kema 35° Kike: 90 Pauku, a me Kema 53 1/2° Kike: 70 Pauku, a me Kema 31° Kike: 69 Pauku me ke Komohiki o Kuwaula, a me Kema 20° Kike: 56 Pauku ona ke Kahalaaalua a hiki i ka hua palapala V i kakauia ma ka pali paakea e pili ana me ke Kamaua, Alaila Kema 19° 3' Kom: 88 Pauku me ka loi o Kamaua a hiki i ke Kuwa ilalo e na Pukala, alaila huli a hele pololei ma kumuna waena o kua me

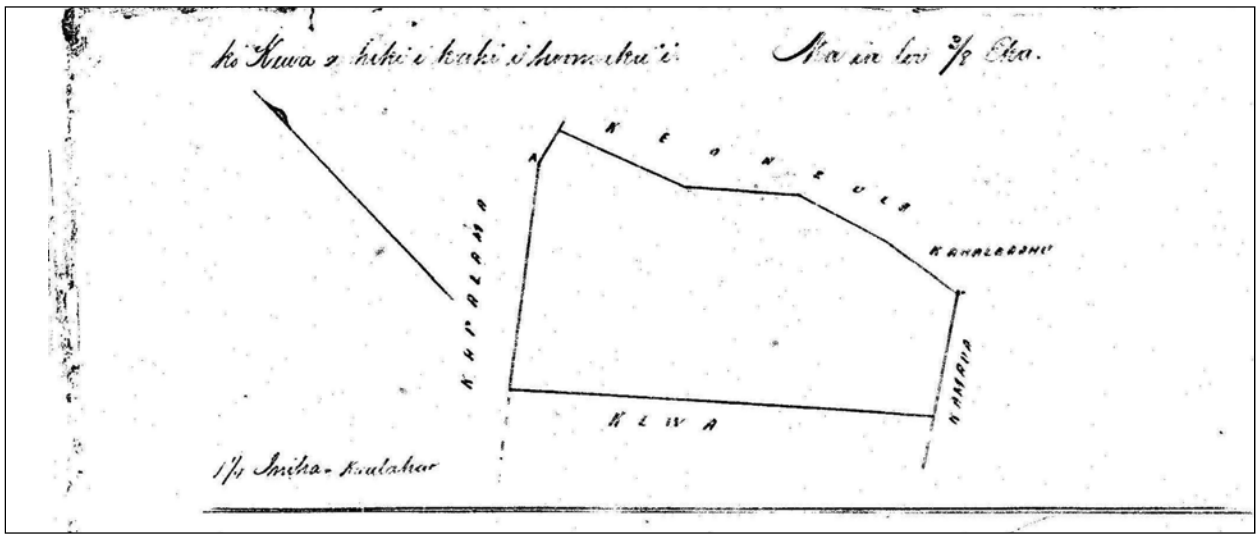

R. P. No. 2764, LCA No. 23 F. L. to Moeino

HELU 27614

PALAPALA SILA NUI,

A KE ALII, MAMULI O KA OLELO A KA POE HOONA KULEANA.

No ka mea, ua hooholo na Luna Hoona i na kumu kuleana aina i ka olelo, he kuleana oiaio ko

Moeino Kuleana Helu 23 F L

ma ke ano **Kuleana Nui,** malalo o ke Ano Alodio, iloko e kahi i oleloia malalo, a no ka mea,

ua haawi mai ua Moeino nei ma ka waihona dala oke Aupuni ina dala $8. no ko ke Aupuni Kuleana maloko o ia wahi

Nolaila, ma koia Palapala Sila Nui, ke hoiku aku nei o Kamehameha IV, ke Alii Nui a ke Akua i kona lokomaikai i hoonoho ai maluna o ko Hawaii Pae Aina, i na kanaka a pau, i keia la, uona iho a no kona mau hope Alii, ua hoolilo, a ua haawi aku oia ma ke **Ano Alodio** ia Moeino

i kela wahi a pau loa ma Kunawai

Honolulu ma ka mokupuni o Oahu ; penei na mokuna:

Ehoomaka ma ke kihi Kom o keia Loi ke kihi Ak o ka Aina o Kewa ma ka Mokupuni o Honolulu me Kapalama A e holo Ak 41° 45' Kom 1 49/100 kaul ma Kapalama. a hiki i ka pohaku i kakauia he Ar. Alaila ma ka lihi kae pali paakea Ak 63 3/4 Hik 25 pauk. ame Hem 35 Hik 90 pauk ame Hem 53° 10' Hik 70 pauk ame Hem 31 Hik 69 pauk me ke Konohiki o Keoneula a Hem 20 Hik 54 pauk ma ko Kahaleaahu a hiki i ka hua palapala V i kakauia ma ka Pali paakea e pili ana me Kamaua Alaila Hema 49 30' Kom 88 pauk me ka Loi o Kamaua a hiki iko Kewa iloko ona Puhala. Alaila huli a holo pololei ma kuauna iwaena o keia me ko Kewa i kahi mua

3/8 Eka

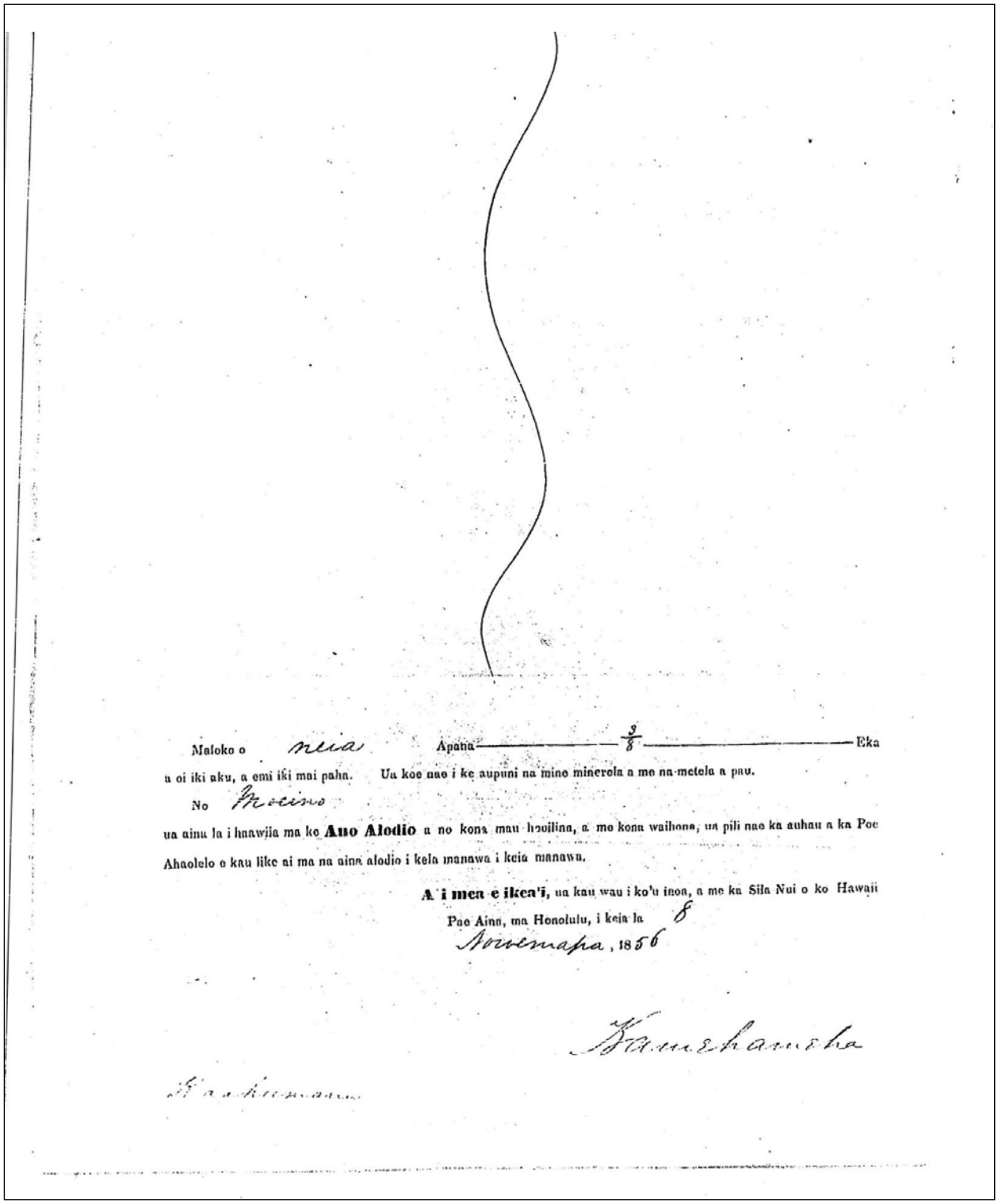

Maloko o neia Apana ——— 3/8 ——— Eka

a oi iki aku, a emi iki mai paha. Ua koe nae i ke aupuni na mine minerela a me na metela a pau.

No Moeino

ua aina la i haawiia ma ke **Ano Alodio** a no kona mau hooilina, a me kona waihona, ua pili nae ka auhau a ka Poe Ahaolelo e kau like ai ma na aina alodio i kela manawa i keia manawa.

A i mea e ikea'i, ua kau wau i ko'u inoa, a me ka Sila Nui o ko Hawaii Pae Aina, ma Honolulu, i keia la 8

Novemapa, 1856

Kamehameha

Kaahumanu

LCA No. 61 F. L. to Aholo

LCA No. 61 F. L. to Aholo, Transcription

No. 61 F. L., Aholo, Honolulu, Oahu, 18 March 1852
N.R. 745v3

To the Land Commissioners, Greetings: Here is my claim for a single small lo`i and a house site, in the `ili of Kuwili, Honolulu, Oahu. /Kindly/ award it to me.
I am, with thanks,
AHOLO X, his mark
Witness: S.P. Kalama

N.T. 294v10
No. 61 FL, Aholo, 22 March 1852

Kapulani, sworn, I have seen Aholo's claim in the ili land of Kuuili [Kuwili] of a house site and a patch together with a pasture.

Mauka, Ukumea, Keonekapu
Waikiki, Kapulani's place
Makai, Kuuili pond, ditch.

Land received from Wana, the konohiki before Kaniku and he (Aholo) lived there until Wana's death. Kaniku was the next konohiki, he was followed by Poomanu and it was peaceful until the konohiki objected in 1848, in that he did not want a claim to be filed. He preferred people living under him.

Kalalilo, sworn, I have seen Aholo's claim of a patch and a house site section in the ili land of Kuuili just as Kapulani has related in the above, but I had seen him living there at the time of Wana, the first konohiki. After his return from the battle of Kauai.

[Award 61 F.L.; R.P. 1796; Kuwili Honolulu Kona; 1 ap.; .22 Ac.]

LCA No. 61 F.L. to Aholo, Award

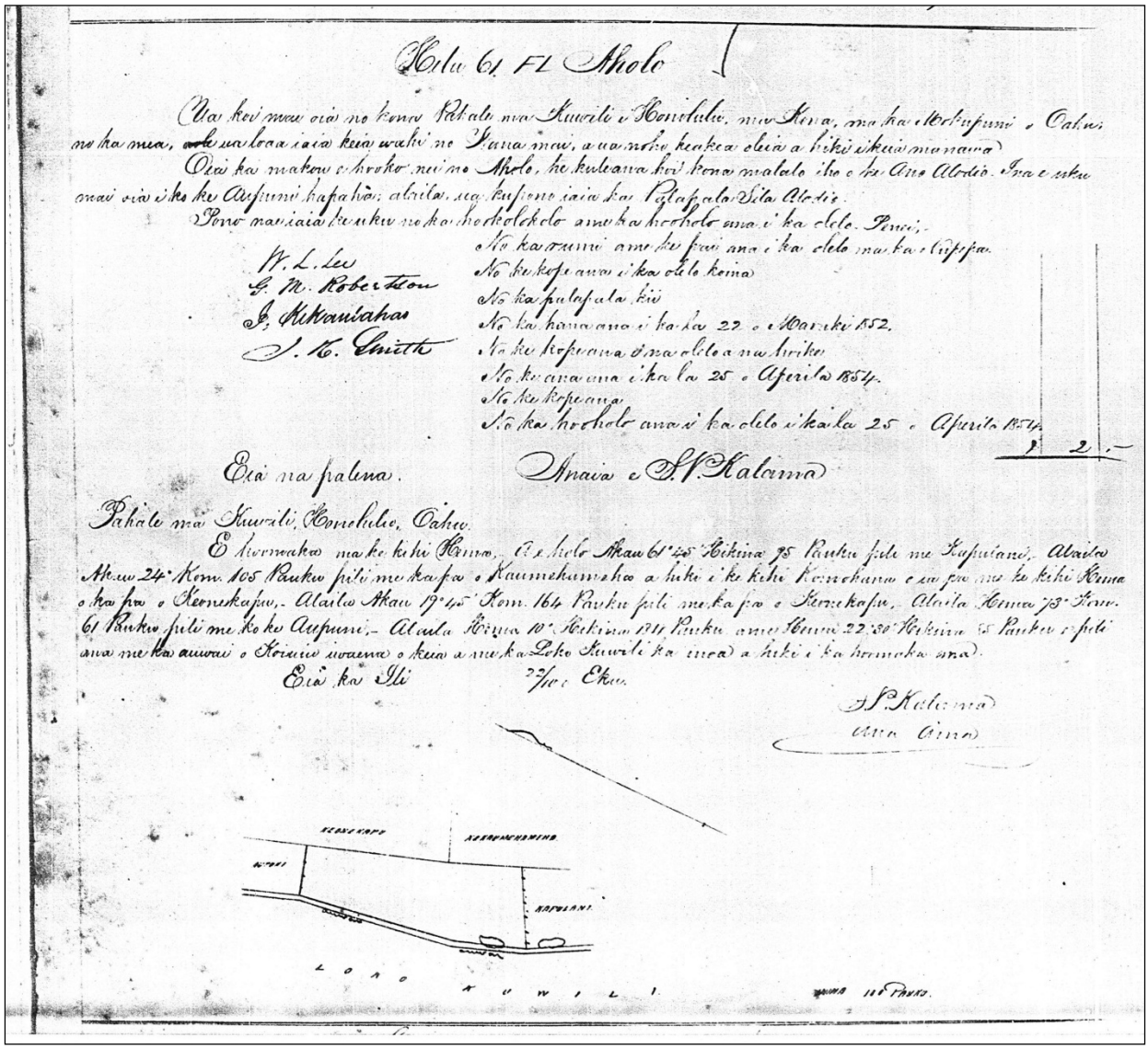

Helu 61 F.L. Aholo

Ua koi mau ia no kona Pahale ma Kuwili i Honolulu, ma Kona, ma ka Moku puni o Oahu no ka mea, ~~ole~~ ua loaa iaia keia wahi no Kana mai, a ua mohe kahea olelo a hiki ikeia mai nawa)

Eia ka makou e hoike nei no Aholo, he kuleana koi kona malalo iho o ka Aina Aloha. Ina e ukuanai oia i ke koke Aupuni hapaha; alaila, ua kuponoia iaia kai Palapala Sila Aloha.

Pono mai iaia ke uku no ka hookolokolo ana ka hoohola ana i ka olelo. Penei;

W. L. Lee
G. M. Robertson
J. Kekauluhas
J. H. Smith

No ka nuni ame ke pii ana i ka olelo ma ka Lipoa.
No ke kope ana i ka olelo kona
No ka pulapala kii
No ka hana ana i ka la 22 o Maraki 852.
No ke kope ana ona olelo a na Aoka
No ke ana ana i ka la 25 o Aperila 1854.
No ke kope ana
No ka hoohola ana i ka olelo i ka la 25 o Aperila 1854.

$1 2.-

Eia na palena.

Aaaiva e S.P. Kalama

Pahale ma Kuwili, Honolulu, Oahu.

E hoomaka ma ke kihi Kona, ma Aholo Akau 64° 45' Hikina 75 Pauku pili me Kapuleau, Alailo Akau 24° Kom. 105 Pauku pili me ka pa o Kaumekumoku a hiki i ke kihi Komokana e ka pa ma ke kihi Kona o ka pa o Keoneakapu. Alailo Akau 19° 45' Kom. 164 Pauku pili me ka pa o Keoneakapu, Alaila Hema 75° Kom. 61 Pauku pili me Koke Aupuni. Alaila Hema 10° Hikina 1914 Pauku ame Hema 22 30' Hikina 65 Pauku e pili ana me ka auwai o Konaiki a ma ka Loko Kuwili ka inoa) a hiki i ka homoka mua).

Eia ka Ili 22/100 Eka.

S.P. Kalama
Ona Aina

R. P. No. 1796, LCA No. 61 F. L. to Aholo

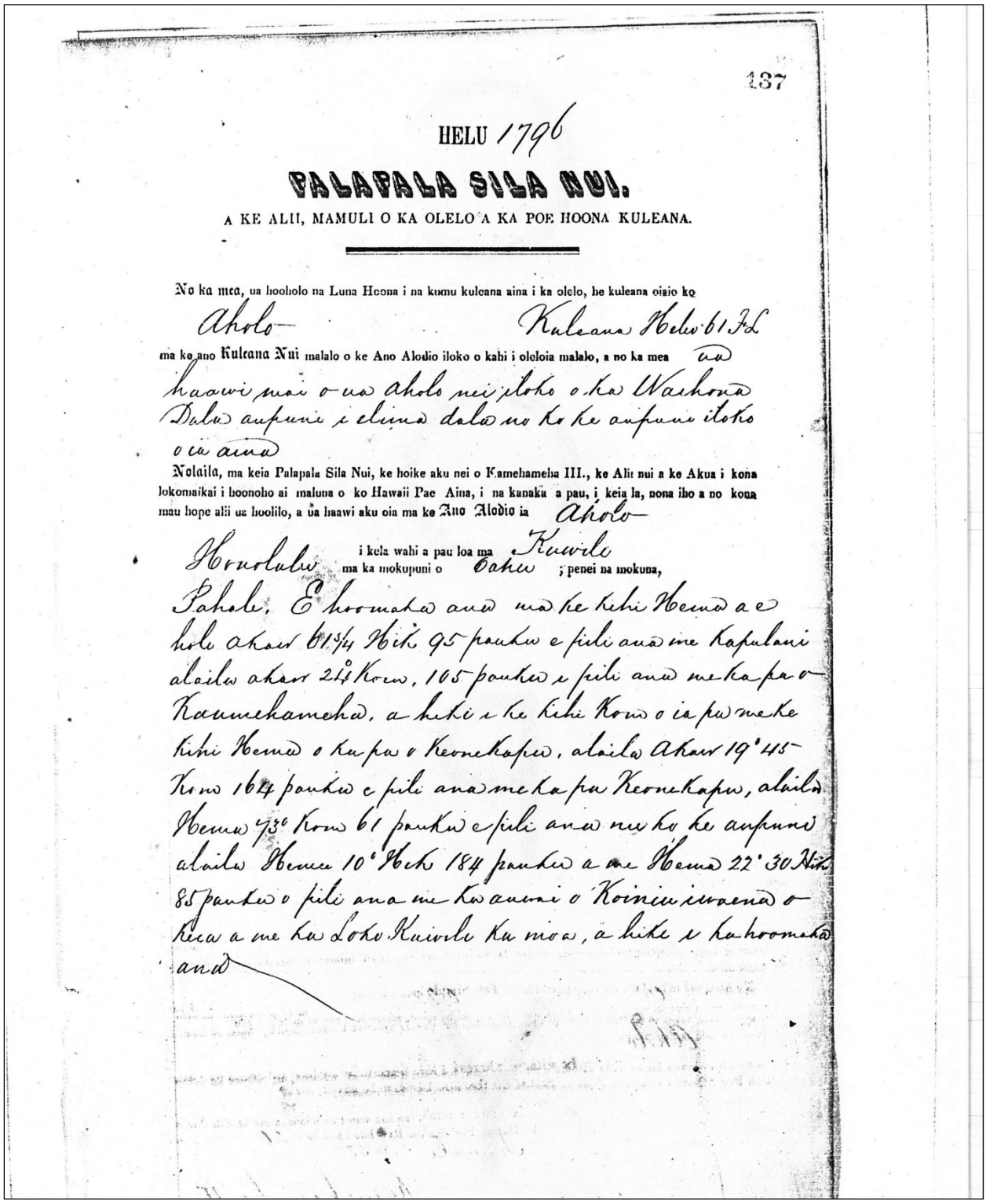

137

HELU 1796

PALAPALA SILA NUI.

A KE ALII, MAMULI O KA OLELO A KA POE HOONA KULEANA.

No ka mea, ua hooholo na Luna Hoona i na kumu kuleana aina i ka olelo, he kuleana oiaio ko Aholo Kuleana Helu 61 F.L. ma ke ano Kuleana Nui malalo o ke Ano Alodio iloko o kahi i oleloia malalo, a no ka mea ua haawi mai o ua Aholo nei iloko o ka Waihona Dala aupuni i elima dala no ko ke aupuni iloko o ia aina

Nolaila, ma keia Palapala Sila Nui, ke hoike aku nei o Kamehameha III., ke Alii nui a ke Akua i kona lokomaikai i hoonoho ai maluna o ko Hawaii Pae Aina, i na kanaka a pau, i keia la, nona iho a no kona mau hope alii ua hoolilo, a ua haawi aku oia ma ke Ano Alodio ia Aholo Honolulu i kela wahi a pau loa ma Kuwili ma ka mokupuni o Oahu ; penei na mokuna, Pahale. E hoomaka ana ma ke kihi Hema a e hole akaw 61 3/4 Hik 95 pauku e pili ana me Kapulani alaila akaw 24° Kom, 105 pauku e pili ana me ka pa o Kaumehameha, a hiki i ke kihi Kom o ia pa me ke kihi Hema o ka pa o Keonekapu, alaila Akaw 19° 45 Kom 164 pauku e pili ana me ka pa Keonekapu, alaila Hema 73° Kom 61 pauku e pili ana me ko ke aupuni alaila Hema 10° Hik 184 pauku a me Hema 22° 30 Hik 85 pauku o pili ana me ka auwai o Koinu iwaena o keia a me ka Loko Kuwili ka moa, a hiki i ka hoomaka ana

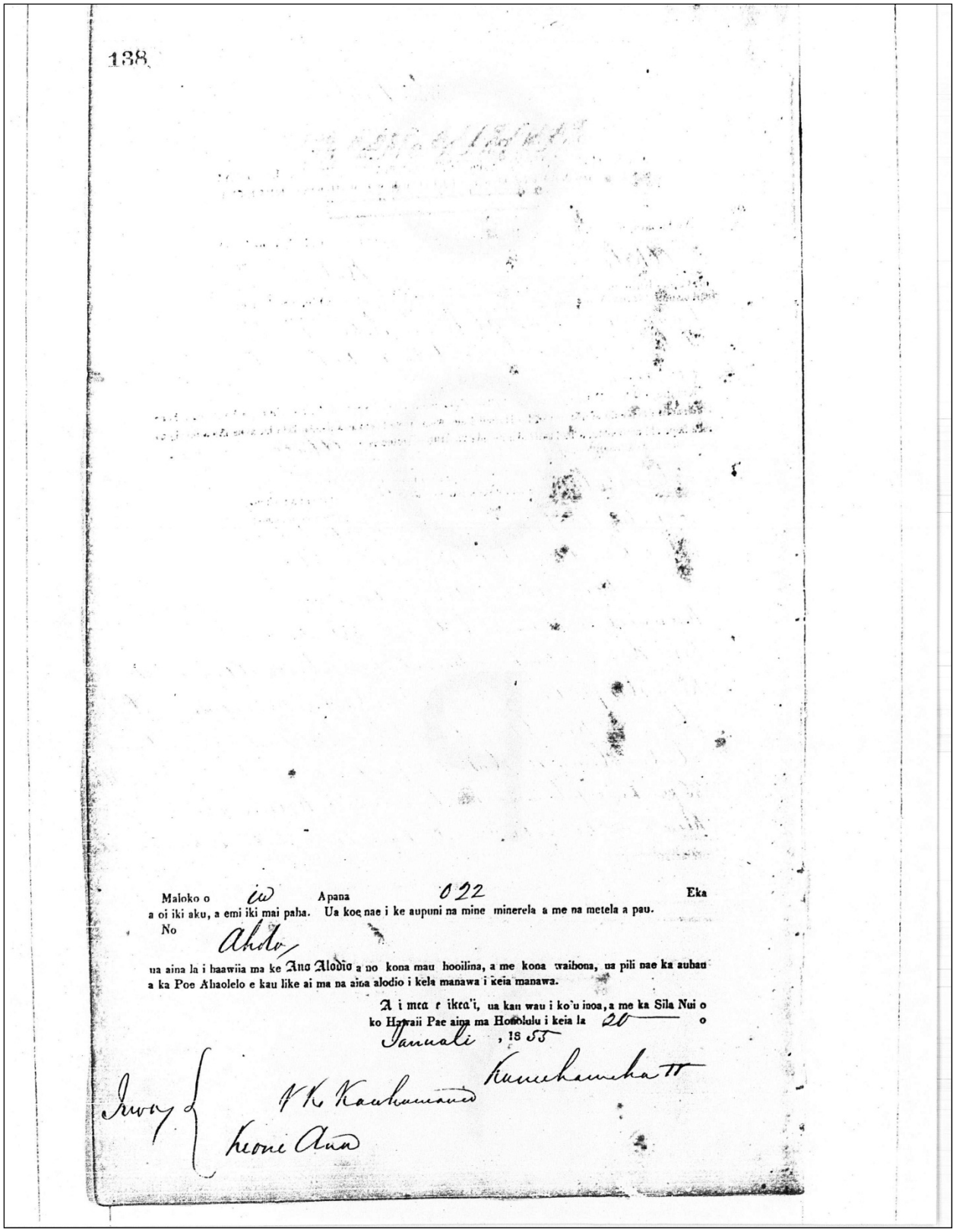

138

Maloko o iw Apana 022 Eka
a oi iki aku, a emi iki mai paha. Ua koe nae i ke aupuni na mine minerela a me na metela a pau.
No Ahola
ua aina la i haawiia ma ke Ano Alodio a no kona mau hooilina, a me kona waihona, ua pili nae ka auhau a ka Poe Ahaolelo e kau like ai ma na aina alodio i kela manawa i keia manawa.

A i mea e ikea'i, ua kau wau i ko'u inoa, a me ka Sila Nui o ko Hawaii Pae aina ma Honolulu i keia la 20 o Januali, 1855

Kamehameha III

Inoa { V K Kauhamanu
Leone Ana

LCA No. 64 F. L. to Kapulani

LCA No. 64 F. L. to Kapulani, Transcription

No. 64 F.L., Kapulani, Honolulu, Oahu. 18 March 1862

The Land Commissioners, Respectful Greetings: My claim is for a house lot in the ‘ili of Kuwili in Honolulu, Oahu. There are some houses in it where I am living with my people. /kindly/ award this claim, in order to regularize it.

I am, with thanks,

KAPULANI X, his mark

Witness: S. P. Kalama

N.T. 296v10

No. 64 FL, Kapulani, 22 March 1852

Aholo, sworn, I have seen this claim of Kapulani, a house lot in the ili land of Kuwili, Honolulu, Oahu.

Mauka, Kahele’s lot

Waikiki, konohiki

Makai, ditch

Ewa, Aholo’s place

Land from M. Kekuanaoa in 1849. Kapulani’s lot is old and has been cut through by King Street leading out to Leleo, so Holiliamanu asked for a place for Naawailua and whi wife, Kapulani. M. Kekuanaoa gave them the place which Kimo had and where the slaughter house is located now. Kapulani lived there and in 1849 Holilamanu told her ther he would register the claim in her name and return the papers to her when it was forwarded to him. Afte his death and later in 1849, it was discovered that Kele and Holiliamanu’s wife had possession of the hosue lot so they evicted Kapulani. She complained to Governor M. Kekuanaoa about this, but, due to the fact that the land officers had made this valid, it was not possible to refute it. M. Kekuanaoa then gave Kapulani this place for having lost their place. This is the interest she is claiming now.

Hinaiuka, sworn, the statements made above are true, I have known in the same way.

10 March 1854

Decision made – The place on which Kapulani is now living shall be for her in place of the place which was taken by Holiliamanu.

[Award 64 F.L.; R.P. 1801; Kuwili Honolulu Kona; 1 ap. 25 Ac.]

LCA No. 64 F. L. to Kapulani, Award

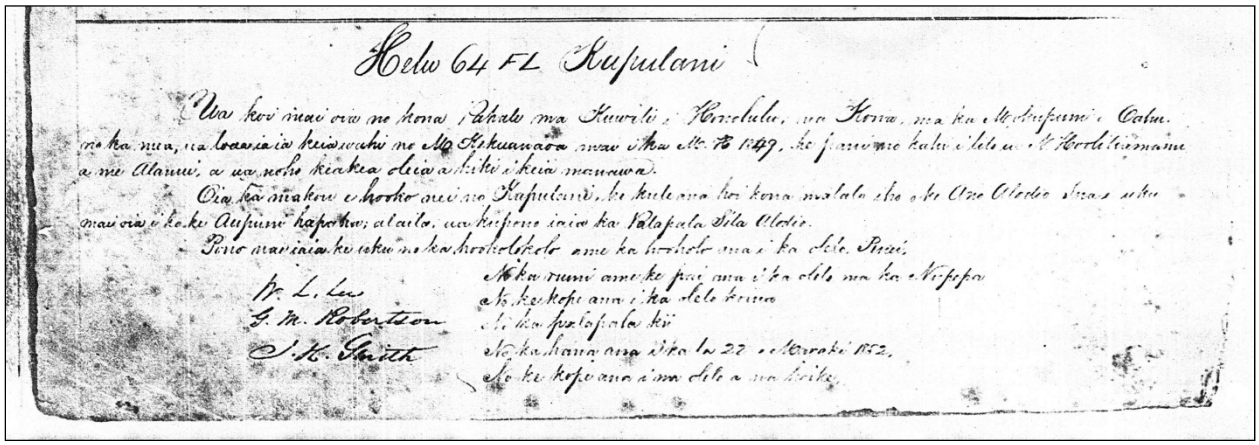

Helu 64 F.L. Kapulani

Ua koi mai oia no kona i Pakalo ma Kuwiliu, Honolulu, no Kona, ma ka Moku Kupuni o Oahu, no ka aina, na loaa ia ia keia wahi no Mo Kekuanaoa mawaho iho o Apo Helu 64 1849, he pauku mai ke kalu i lalo a o Honolulu mauka a me Alanui, a ua noho kealea oia a hiki i keia manawa.

Oia ka makou i hoike mai no Kapulani, he kuleana koi kona no kalo iho o Ke One Olelo Inoa aku mai oia i ke ku Aupuni kapuka; a laila, ua kiiono iaia ka Palapala Sila Alodio.

Pono mawaiea ke aku no ka hookolokolo ame ka hoohele ana i ka Lele Poai.

W. L. Lee — Aka nui ame ke pai ana i ka olelo no ka Nipapa
G. M. Robertson — No ke kope ana i ka lele keena
J. H. Smith — No ka palapala ki
No ka hana ana iho la 22 o Maraki 1852.
No ke kope ana i ma lele a na hoike.



153

J. Kekauluhaa — No ke ana ana i ka la 25 o Apelila 1854.
No ke kope ana
No ka hoohele ana i ka lele i ka la 25 o Apelila 1854.

Eia mai palena — Aina o J. P. Kaluna

Pakalo ma Kuwiliu Honolulu Kona Oahu.

E hoomaka ma ke kihi Hikina. A o holo Akau 85° Kom. 96 Pauku mai o Wau 51° Kom. 45 Pauku a pili ana no ka aowai o Konia, Alailo Akau 61° 45' Hikina 95 Pauku pili no a Hiolo. Alailo Kona 24° Kiko ma 180 Pauku, ame Komo 60° Hikina 42 Pauku pili no ka pa o Kekauonohamoku ana Aupuni, Alailo Kona 5° Kom. 34 Pauku mauka Konia Pakaka a hiki i ka hoomaka ana.

Eia ka Hi 25/100 Eka

J. P. Kaluna
Ona Aina

Apelila 25, 1854.

R. P. No. 1801, LCA No. 64 F. L. to Kapulani

157

HELU 1801

PALAPALA SILA NUI.

A KE ALII, MAMULI O KA OLELO A KA POE HOONA KULEANA.

No ka mea, ua hooholo na Luna Hoona i na kumu kuleana aina i ka olelo, he kuleana oiaio ko Kapulani Kuleana Helu 64 F L ma ke ano Kuleana Nui malalo o ke Ano Alodio iloko o kahi i oleloia malalo, a no ka mea ua haawi mai o ua Kapulani nei iloko o ka Wachona Dala aupuni i elima dala no ko ke aupuni Kuleana iloko o ia aina

Nolaila, ma keia Palapala Sila Nui, ke hoike aku nei o Kamehameha III., ke Alii nui a ke Akua i kona lokomaikai i hoonoho ai maluna o ko Hawaii Pae Aina, i na kanaka a pau, i keia la, nona iho a no kona mau hope alii ua hoolilo, a ua haawi aku oia ma ke Ano Alodio ia Kapulani Kuili Honolulu i kela wahi a pau loa ma ma ka mokupuni o Oahu ; penei na mokuna,

Pahale, E hoomaka ana ma ki kihi Hikina, a o holo ana akau 85° Kom 96 pauku a me akau 31 Kom 190 pauku e pili ana me ka auwai o Roinui, alaila akau 61°45' Hik 95 pauku e pili ana me ko aholo, alaila Hema 24° Hik 180 pauku a me Hema 60° Hik 42 pauku e pili ana me ka pa o Kaumehameha a me ke aupuni, alaila Hema 5° Kom 34 pauku me ko Kima Pahaka a hiki e ka hoomaka ana

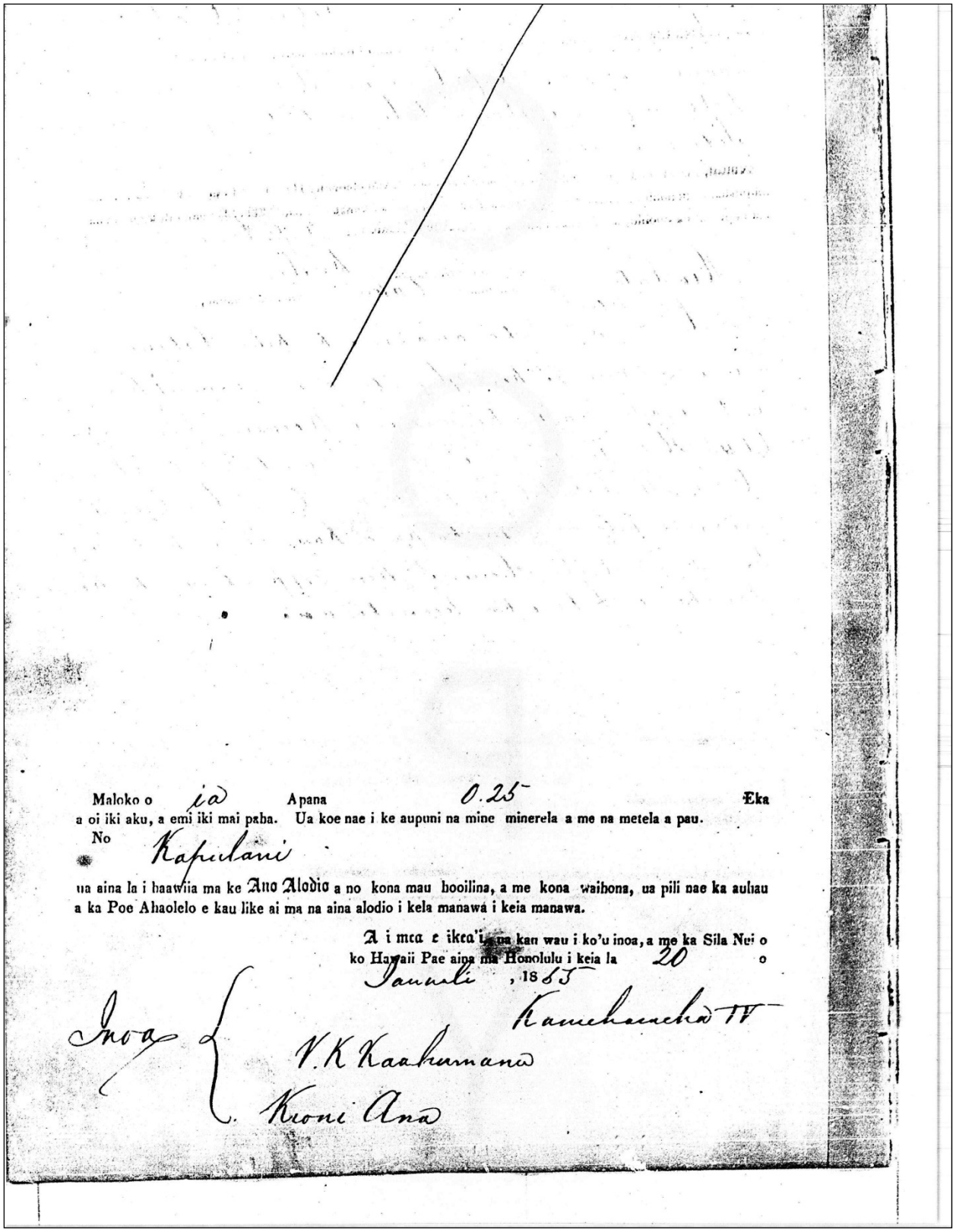

Maloko o ia Apana 0.25 Eka
a oi iki aku, a emi iki mai paha. Ua koe nae i ke aupuni na mine minerela a me na metela a pau.
No Kapulani
ua aina la i haawiia ma ke Ano Alodio a no kona mau hooilina, a me kona waihona, ua pili nae ka aulau
a ka Poe Ahaolelo e kau like ai ma na aina alodio i kela manawa i keia manawa.

A i mea e ikea'i na kan wau i ko'u inoa, a me ka Sila Nui o
ko Hawaii Pae aina ma Honolulu i keia la 20 o
Januali , 1855

Kamehameha IV

Inoa { V. K Kaahumanu
Kuoni Ana

LCA No. 275 (Honolulu) and 275-B (Kapalama)to Henrij Zupplein

LCA No. 275 to Henrij [Henry] Zupplein, Transcription

No. 275, Henraij Zupplein, Claimant, Honolulu, 7 December 1846
F.R. 172-173v1

To the Honorable Board of Commissioners for quieting Land Claims
Gentlemen:

In compliance with your requisition I respectfully beg to state that I lay claims to the following lands, namely

1st a plot of land situate on what is generally now called Broadway in Honolulu, formerly known as King Street of the size & boundaries following:

[DIAGRAM] Title in diagram "Rising Sun Public House"

The above plot of land was given me in the year 1822 by Kalaimoku (Pitt) in return for services rendered, and stock and goods furnished to him by me. I built a house many years ago on the above land which was known as the dog & bell, and I have since rebuilt & improved much upon the land, and my present house is known as the Rising Sun Public House. I have held possession about (23) twenty-tree years.

[margin note:] No. 275B

2nd. I lay claim to lands (the limits of which are not precisely defined) situated at Palama, one called "Kilikili Awa" on the upper part thereof; and consisting of 9 kalo patches; and on the lower part to land called "Poe Poe," consisting of 19 or more kalo patches. These lands are intersected by lands belonging to other people, and were bought by me of his Majesty, Kamehameha 1st in the month of November 1813 or thereabouts. I gave him 40$ in cash, powder &c for them.

I shall feel obliged by your notifying me when you may require my attendance; or any explanation, or to produce witnesses if required; and I am willing to undertake to pay all proper expences [sic] attending these my claims, and have the honor to be, Gentlemen, &c. &c.
Signed, Henraij Zupplein

F.T. 34-35v2
Claim No. 275, Henraij Zupplien, October 6 [1848]

Consisting of 2 claims.
1st, In Honolulu, nearly opposite the Bethel in Chapel St.
3. In Palama, the upper part called Kilikili awa, having 9 kalo patches. The lower part called

Poepoe consisting of 19 kalo patches, as stated in the claim.

William Kanui, sworn testified, It is bounded by:

Chapel St. on the sea side
Yard of Nicholson, East
Hikiau & Austin, North
Mainae, West.

Claimant has lived there from 1823, when witness first knew him. Kalaimoku came here after that time; who gave liquor &c to sell for Mutual profit. Claimant has lived on the land ever since. Witness acted under them in receiving, trading, and paying work people and became acquainted with claimant in that way. The land is fenced in; and was larger at first than it is now; part having been taken off by the road, and people building. No one can dispute the Right of claimant to this land.

2. Palama
Kalau, sworn, He knows the Palama land.

Kalakuohio's land is East
Kapaloa is south
A. Aikuo[?] is West
Kauka Maku, North

Claimant has owned the place since Kamehameha 1st from when he got it, and has held it ever since, having lived there from youth till grown old. There is only one resident, named Kahalau. This relates only to Kilikili awa, the upper part.

[margin note: lower part]
Hanunu, testified on oath, The land is in Palama &

on the North is a small stream
On the east is Kaainapuaa
On south, Pulolei
On West, Naowala.

It was given by Kamehameha to claimant and has been in his possession ever since. There has been no counter claim to it. Only one man is living on the land named Kalua, and he is under claimant.

Kalua, sworn stated, The testimony of Hanunu is true concerning Kilikili awa. He knows claimant has been a long time in possession. He has heard from time of Kamehameha 1st and never heard of any counter claimant or other konohiki.

Poepoe is bounded:

On North by Kaikai's land
On East and South by William Harbottle's land, and
Kaikai's extends on the West.

This land has been regularly in the possession as long as the other. Some of the kalo patches were taken off a long time ago, originally belonging to the land. And the Konohiki was never called to account; nor the patches restored. Witness has known the claimant to have lived there ever since Kaahumanu's time and always heard the land was obtained from Kamehameha 1st. he thinks there are 7 patches and a fish pond. The claimant has had undisturbed possession to the present time.

A freehold title voted.

N.T. 321-323v2
No. 275, H. Zupplien, October 6 [1847]

Kanui, sworn by the Word of God and stated, I had seen Zupplien in the -year 1822 living on the place that he is claiming now and in the year 1823 Kalaimoku had come and had given that place to Zupplien. It is mauka of Chapel Street; on the east is Kale and Lokai's lot; on the north, is the store of the husband of Kaulukane, also the lot of Hikiau and on the west side is Mainae's place. This is Kapiliena's (Zupplien) property from Kalaimoku. Goats and liquor are the reasons Kalaimoku had given that land to him. The place has been enclosed and there is a house in there. I had been to his house frequently at that time. No one else has interest there but it is his place that has been taken away in small sections. I have not seen the land at Kapalama.

Kahalau, sworn by the Word of God and stated, I have seen Zupplien's property at Kapalama. Kilikiliana is the name. Keahupuaa is on the northern side; Kahakuohia on the east; Kekai's property on the south and Ahaikuou is on the western side. Zupplien had acquired this land during the lifetime of Kamehameha I and he had received it from the king. He has lived there since then to the present time; no one has objected.

Hanunu, sworn by the Word of God and stated, This land is at Nuhelewai and Kilikiliaua is the name.

A stream is on the north
Kainapuaa on the east
Puulole on the south and
Nauole is on the western side.

Zupplien had received this land during the reign of Kamehameha I. Kamehameha had given it to Zupplien. He was the only konohiki there. 6 attendants are living there with Kalua as caretaker.

Kalua. sworn by the Word of God and stated, My knowledge is the same as the one that has been revealed here concerning the land. I have heard that Zupplien had lived there from Kamehameha 1's time. There is also a lele there named Kapoepoe. The property of Kekai is on the northern

part of that lele;

Harbottle's property on the east
and Kekai's place is on the southern and western parts.

That land is in our possession but some patches are gone. This lele and the land, too, are from Kamehameha I. The patches had been given away at the time of Kaikiowa. I had seen Zupplien living there during the lifetime of Kaahumanu. I have heard only that his land had been from Kamehameha I. The lele has 19 patches and one pond. Three were given

[Award 275B; R.P. 75; Kilikiliawa Kapalama Kona; 1 ap.; 4.16 Acs; R.P. 105; Kilikiliawa Kapalama Kona; 1 ap.; .6 Ac.; R.P. 106; Poepoe Kapalama Kona; 1 ap.; 2.62 Acs; See also Award 275 for Honolulu documents]

LCA No. 275-B (Kapalama) to Henry Zupplien, Award

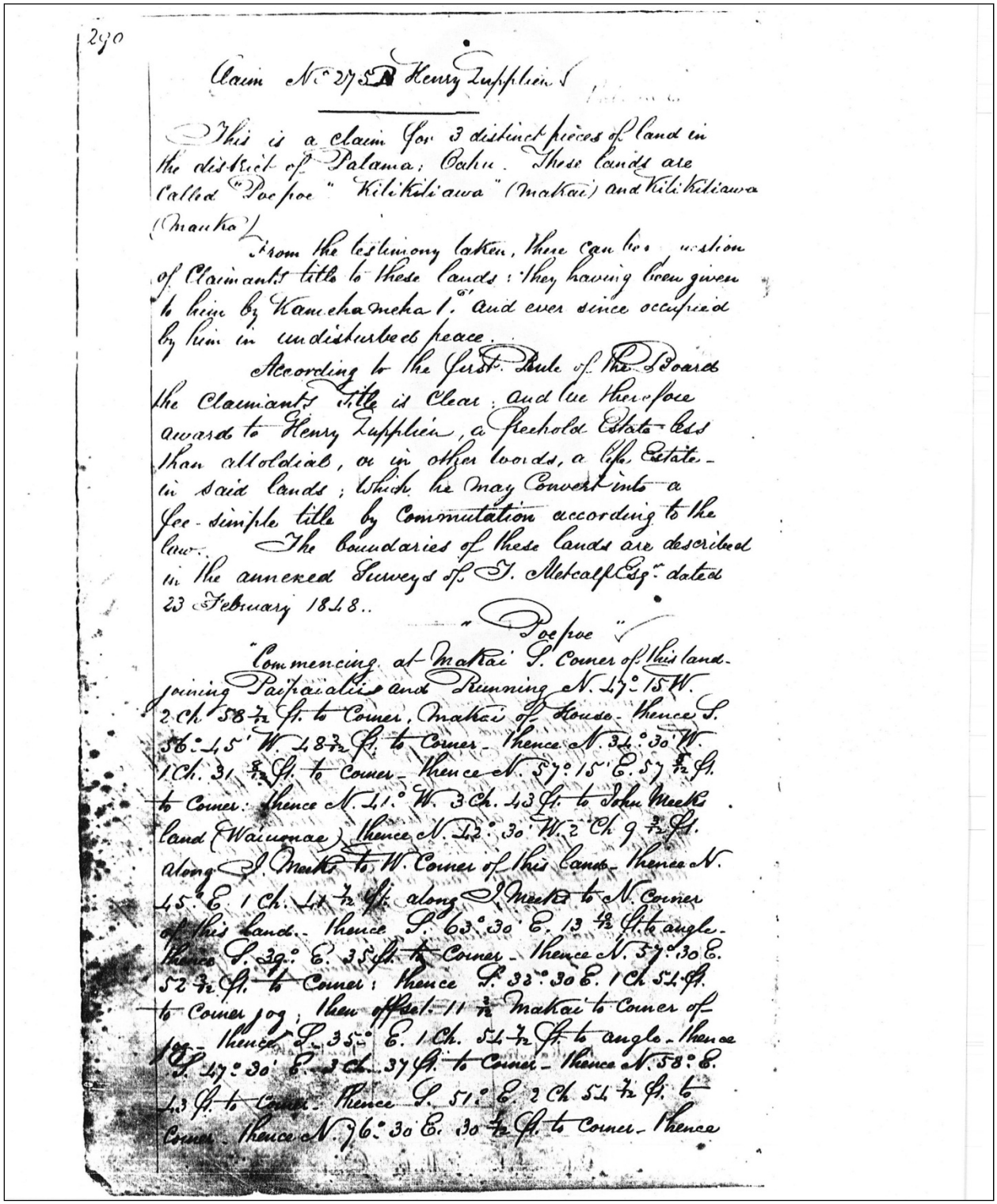

290

Claim No. 275 B Henry Zupplien

This is a claim for 3 distinct pieces of land in the district of Palama, Oahu. These lands are called "Poepoe" "Kilikiliawa" (Makai) and Kilikiliawa (Mauka).

From the testimony taken, there can be no question of Claimants title to these lands: they having been given to him by Kamehameha 1st and ever since occupied by him in undisturbed peace.

According to the first Rule of the Board the Claimants title is clear; and we therefore award to Henry Zupplien, a freehold Estate less than alloidial, or in other words, a life Estate in said lands; which he may convert into a fee-simple title by Commutation according to the law. The boundaries of these lands are described in the annexed Surveys of T. Metcalf Esqr. dated 23 February 1848.

"Poepoe"

"Commencing at Makai S. Corner of this land joining Paipaialii and Running N. 47° 15 W. 2 Ch. 58 7/12 ft. to Corner, Makai of House - thence S. 56° 45' W. 48 7/12 ft. to Corner - thence N. 34° 30' W. 1 Ch. 31 8/12 ft. to Corner - thence N. 57° 15' E. 57 5/12 ft. to Corner: thence N. 41° W. 3 Ch. 43 ft. to John Meeks land (Waiuonae) thence N. 42° 30' W. 2 Ch 9 3/12 ft. along J. Meeks to W. Corner of this land - thence N. 45° E. 1 Ch. 41 7/12 ft. along J. Meeks to N. Corner of this land - thence S. 63° 30' E. 13 10/12 ft. to angle - thence S. 39° E. 35 ft. to Corner - thence N. 57° 30 E. 52 7/12 ft. to Corner: thence S. 32° 30 E. 1 Ch 54 ft. to Corner jog; then offset 11 2/12 Makai to Corner of jog - thence S. 35° E. 1 Ch. 54 7/12 ft. to angle - thence S. 47° 30' E. 3 Ch. 37 ft. to Corner - thence N. 58° E. 43 ft. to Corner - thence S. 51° E. 2 Ch 54 7/12 ft. to Corner - thence N. 76° 30 E. 30 4/12 ft. to Corner - thence

291

S. 42° E. 55 3/12 ft. to Mauka E. Corner of this Land to Paipaiatii - thence S. 65° 30' W. 1 Ch. 41 1/2 ft. to angle - thence N. 88° W. 1 Ch. 54 ft. to angle - thence S. 53° 30' W. 54 ft. to place of Commencement - including an area of Acres 2 62/100

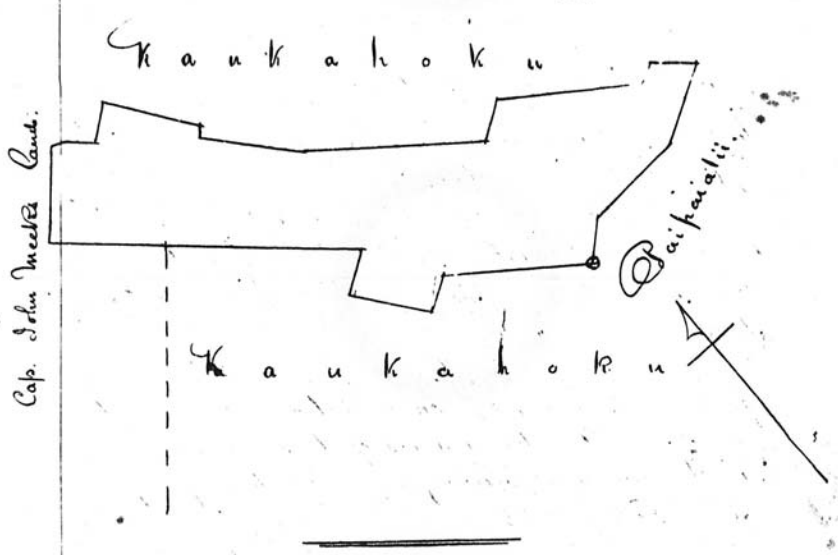

"Kilikiliawa makai"

"Commencing at Mauka E. Corner of this land, joining Cap: John Meeks land (Wainonae) and running N. 41° 30' W. 2 Ch. 2 ft. along J. Meeks & land called Kaukehoku to stream at Mauka N. Corner of this - thence S. 51° 15' W. 2 Ch. 52 8/12 ft. along stream to Makai W. Corner of this land - thence S. 42° E. 2 Ch. 19 10/12 ft. along Kaukehoku to J. Meeks land at S. Corner of this. - North 45° 30' E. 2 Ch. 52 8/12 ft. along John Meeks land to place of Commencement - including an area of Fathoms 736 - feet 28.



292

"Kilikiliawa Mauka Kalihi

"Commencing at mauka E. Corner of this land on Makai of Main road, and running S. 56° 45 W. 7 Ch. 55 3/12 Lks. along land called Kaikuaa (Kaiones) to Makai S. Corner of this - thence N. 51° W. 56 7/12 Lks. along Nauwala to angle - thence N. 30° W. 2 Ch. 39 7/12 Lks. to Stream at Makai W. Corner of this land - thence N. 35. 45' E. 9 Ch. along stream to angle little Makai of Main Road - thence N. 61° E. 33 3/12 Lks. to road - the N. Corner of this land thence S. 19° 15 E. 3 Ch. 62 Lks. along Road to angle. thence S. 29° 30' E. 2 Ch. 56 7/12 Lks. to place of Commence! Including an area of Acres 1 16/100

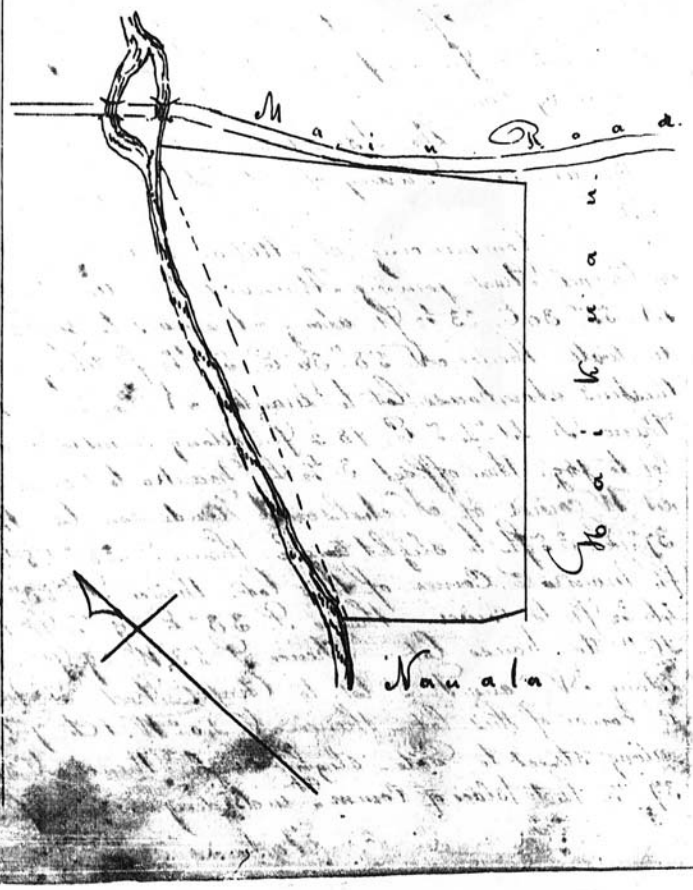

R. P. No. 105, LCA 275-B, ʻĀpana 2 to Harry Zupplien

411

No. 105.

ROYAL PATENT,

UPON CONFIRMATION OF THE LAND COMMISSION.

WHEREAS, the Board of Commissioners to quiet Land Titles have by their decision awarded unto Henry Zupplien 375 B an estate of Freehold less than Allodial, in & to the Land hereafter described, and whereas the said Henry Zupplien has commuted the same for a Fee Simple Title by the payment of Fifteen Dollars into the Royal Exchequer

Therefore, Kamehameha, by the grace of God, King of the Hawaiian Islands, by this royal patent makes known unto all men, that he has for himself and his successors in office, this day granted and given Absolutely in Fee Simple unto the said Henry Zupplien

all that certain piece of land situate at Kilikiliawa makai. Kapalama in the Island of Oahu and described by Surveyed boundaries as follows:

Commencing at mauka East corner of this land, joining Capt. John Meeks land (Wainonae) and running N. 41°30' W. 2 chains 2 ft. along J. Meeks & land called Kaukahoku to stream at mauka N. corner this; thence S. 51°45' W. 2 chs. 52 1/2 ft. along stream to makai West corner this land, thence S. 42° E. 2 chs. 19 1/2 ft. along Kaukahoku to J. Meeks land at South corner of this: thence N. 45°30' E. 2 chs. 52 1/2 ft. along J. Meeks land to place of commencement.

412

containing 736 Fathoms 28 Feet.

more or less, excepting and reserving to the Hawaiian Government all mineral or metallic mines of every description.

To have and to hold the above granted land in Fee Simple unto the said

Henry Dupplein, his

heirs and assigns, forever.

subject to taxes to be from time to time imposed by the Legislative Council equally upon all landed property held in Fee Simple

In witness whereof, I have hereunto set my hand and caused the great seal of the Hawaiian Islands to be affixed, this 31st day of October, 1850.

Attest,

Premier.

Issued in duplicate this day of , 18

413

Helu 105.

PALAPALA SILA NUI,

A KE ALII, MAMULI O KA OLELO A KA POE HOONA KULE ANA.

No ka mea, ua hooholo na Luna hoona i na kumu kule ana aina i ka olelo, he kule ana oiaio ko

275 B

Henry Zupplien

ma ke ano Kuleana nui, malalo o ke ano alodio iloko o kahi i olelo ia malalo, a noka mea ua uku mai oua Henry Zupplien nei, i na Dala Umikumamalima ($15.-) i mea e alodio ai i kela wahi

Nolaila, ma keia Palapala sila nui, ke hoike aku nei o Kamehameha III., ke alii nui a ke akua i kona lokomaikai i hoonoho ai maluna o ko Hawaii Pae Aina i na kanaka a pau, i keia la, nona iho, a no kona mau hope alii ua hoolilo, a ua haawi aku oia ia Henry Zupplien ma ke Ano Alodio

i kela wahi a pau loa ma Kilikiliawa makai, Kapalama ma ka mokupuni o Oahu penei na mokuna,

E hoomaka ma ke kihi Hi. manka o keia, e pili ana me ka aina o Kapena Meek, (Wainonae) a e holo ana Ak. 41° 30' Kom. 2. kaul. 2 kap. ma ia aina a ma ka aina o Kaukahoku ka inoa a hiki i ke kahawai ma ke kihi Akau manka o keia; Alaila He. 57° 15' Kom. 2 kaul. 52 8/12 kap. ma ke kahawai a hiki i ke kihi Kom. makai o keia. Alaila He. 42° Hi. 2 kaul. 19 10/12 kap. ma Kaukahoku a hiki i ko Kapena Meek aina, ma ke kihi Hema o keia; Alaila Ak. 45° 30' Hi. 2 kaul. 52 8/12 kap. ma ko Kapena Meek aina a hiki i kahi i hoomakai.

TREASURY OFFICE.

14 of December 1850

414

730 Anana 28 Kapuai

a oi iki aku, a emi iki mai paha. Ua koe nae i ke aupuni na mine minerela a me na metela a pau.

No

Henry Zupplien

na aina la i haawiia ma ke ano Alodio

a no kona mau hoilina, a me kona waihona, ua pili nae ka auhau a ka Poe ahaolelo e kau like ai ma na aina

Alodio

i kela manawa i keia munawa.

A i mea e ikea ai ua kau wau i ko'u inoa, a me ka sila nui o ko Hawaii Pae aina ma Honolulu i keia la 31 o

Okatoba, 1850.

Meaike, (Inoa) Keoni Ana Kuhina nui. (Inoa) Kamehameha

Hoopoka papalu ia i keia la o , 18

415

No. 106.

ROYAL PATENT,

UPON CONFIRMATION OF THE LAND COMMISSION.

WHEREAS, the Board of Commissioners to quiet Land Titles have by their decision awarded unto

275B

Henry Zupplien

an estate of Freehold less than Allodial in and to the land hereafter described, and whereas the said Henry Zupplien has commuted for a Fee Simple Title by the payment of Thirty Seven & one half Dollars

Therefore, Kamehameha, by the grace of God, King of the Hawaiian Islands, by this royal patent makes known unto all men, that he has for himself and his successors in office, this day granted and given

absolutely in Fee Simple

unto the said Henry Zupplien

all that certain piece of land situate at Poepoe, Kapalama in the Island of Oahu and described by surveyed boundaries as follows:

Commencing at the makai South corner of this land, joining Paepaealii; and running N. 47°45' W. 2 chains 58 7/12 ft. to corner makai of house; thence S. 56°45' W. 48 2/12 ft. to corner. thence N. 34°30' W. 1 chain 31 8/12 ft. to corner. thence N. 57°15' E. 57 3/12 ft. to corner. thence N. 41° W. 3 chains 43 feet to John Meeks land (Wainonae). thence N. 42°30' W. 2 chains 9 3/12 feet along J. Meeks to West corner this land; thence N. 48° E. 1 chain 41 7/12 feet along J. Meeks to North corner this land. thence S. 63°30' E. 13 10/12 ft. to angle; thence S. 39° E. 35 ft. to corner. thence N. 57°30' E. 52 2/12 ft. to corner. thence S. 32°30' E. 1 chain 54 ft. to corner, jog. then offset 11 2/12 makai to corner of jog. thence S. 35° E. 1 chain 54 3/12 ft. to angle. thence S. 47°30' E. 3 chains 37 ft. to corner. thence N. 58° E. 43 ft. to corner. thence S. 51° E. 2 chains 54 3/12 ft. to corner. thence N. 76°30' E. 30 4/12 ft. to corner. thence S. 42° E. 55 3/12 feet to mauka East corner this land to Paipaialii; thence S. 65°30' W. 1 chain 41 7/12 feet to angle. thence N. 88° W. 1 chain 54 feet to angle. thence S. 53°30' W. 54 feet to place of commencement.

418

2 62/100 Eka

a oi iki aku, a emi iki mai paha. Ua koe nae i ke aupuni na mine minerela a me na metela a pau.

No

Henry Zupplien

ua aina la i haawiia ma ke ano Alodio

a no kona mau hoilina, a me kona waihona, ua pili nae ka auhau a ka Poe ahaolelo e kau like ai ma na aina

Alodio

i kela manawa i keia mnnawa.

A i mea e ikea ai ua kau wau i ko'u inoa, a me ka sila nui o ko Hawaii Pae aina ma Honolulu i keia la 31 o

Okatōba, 1850.

(Inoa) Kamehameha

Meaike, (Inoa) Keoni Aña Kubina nui.

Hoopoka papalu ia i keia la o , 18

LCA No. 591 to John Meek

LCA No. 591 to John Meek, Transcription

Claim No. 591, John Meek, Honolulu, 22d May 1847
F.R. 66-67v2

To the Honorable Board of Commissioners, Gentlemen.
In accordance with the law, I herewith submit my claims to the following named lands situated on the Island of Oahu for your consideration & final adjustment. Viz.

No. 1. The House lot is now occupied by John Meek Jr., which was [margin note: withdrawn] obtained from Liholiho (Kamehameha II) by Captain Thomas Meek and to all whose right I have lawfully occupied.

No. 2. Also the dwelling house lot now occupied by myself which I obtained from Boki, in the Year 1817.

No. 3. Also a Kalo land in Kalihi which I got from Kamehameha III in 1824, with boundaries all well known & defined.

No. 4. Also a Kalo land in Kapalama by the name of Kuwili; this land was obtained from Kaikioewa by Captain Thomas Meek in 1832.

No. 5. And also a small tract of land in the district of Makiki, was derived from Kamehameha III in 1849.

I am ready to substantiate my claims to all the above named lands. When called upon by Your Honorable Board and I shall expect from Your hands, for each Sale, the most favorable titles in the power of this Government to bestow.

Lease 6. I will also notify Your Honorable Body of the Existence of two Leases which I hold of the Lands, known by the names of Kalauwai and Leihue [Lihue] on this Island.*
Signed John Meek

/*Not produced for copy/

N.R. 768v3
No. 591, John Meek, Parcel 6

I, Kamehameha III, the King of the Hawaiian Islands, do hereby give a certain parcel of land, bounded as follows:

The stream in the middle of Kalauao is the boundary on the west, there also it adjoins the leased land of John Meek. The division between Kalauao and Aiea is the boundary on the east. The highway is the makai boundary and the mountain is the mauka boundary.

The length measured from the highway is one hundred and ninety six fathoms. To John Meek and his heirs born under the King of Hawaii and living in these islands.

This land shall not be conveyed to a foreigner, nor shall spirit be distilled or vended on said land, but he shall live on it in righteousness under the law of the land. In witness whereof I set my hand in Honolulu on this day.
KAMEHAMEHA III (seal)

/In English/ Note: This instrument is without date or witness, having a red wax seal badly stamped on it only bearing a crown. J.H.S. secretary

F.T. 71-73v2
Claim No. 591, John Meek, November 24 [1847] [this page is badly damaged]

No. 1. Is a house lot occupied [illegible section] Thomas Meek obtained from Liholiho, Kamehameha II by [illegible section]

It is situated makai of Chapel St. [illegible section]
September 1839, signed by Kamehameha [illegible section]
Witnessed by William [illegible section]

It is fee simple to [illegible section]
It shalt not be transferred to [illegible section]

Reserved to be taken to the Register of conveyances that the King's signature may be acknowledged.

No. 2. Is the dwelling house lot of John Meek, claimant, obtained from Boki in 1817, and occupied by claimant from that time.

Namauu, sworn, I know this place. It is mauka side of Chapel St., Honolulu.

The yard of Punahelema is on Waititi side
Hotel St. is mauka
Kealuahinenui ma yard is Ewa side and
Chapel St. makai.

Claimant got it from Boki. I know of his living there a little after Mr. Bingham came in 1820, and of his living there from that time to the present. I know of no counter claim to it.

John Ii, sworn, I know the place. The boundaries have been correctly given by Namauu. I have always heard Boki gave claimant the land, and have known him to occupy and build upon it more than 26 years. There were no houses there when he began to build. He took it, fenced it, built on it, &c, and has lived there ever since. I know no opposition to this claim.

[margin notes:] This testimony was taken by President Lee. Note: 26th November Mr. Ii this claim reported the King's acknowledgement of his signature & validity of the instrument, heaving it to the Board to perfect all defects of this. J.H.S.
Instrument relating to Kaloao No. 6 and to No. 1 and Not to No. 3.

No. 3. Is kalo land at Kalihi. Claimant got it from Kamehameha III in 1824.
Note. The deed is of the same tenure as that of No. 1, signed by Kamehameha III only, but without date and witnesses, and reserved to be taken to the King for acknowledgement (this relates to No. 1 & 6).

No. 4. Is kalo land in Kapalama called Kuwili [illegible section] Kaikeoewa in 1832 by Captain Thomas Meek. It is not fenced.

Kekuanaoa, sworn, I know the place, and that [illegible] Meek's brother owned it and transferred it [to] claimant, with consent [of] the King and Kinau [in] 1835. His [illegible] the same day as my own land given by the King at the time.

Lease or leases for Leihue, Kalauao, being without a witness, was the [illegible] of their being sent to the King [?] of Kalauao was only produced & sent. T.H.J.[?] Secretary

No. 5. Is a small tract of land in the district of Makiki, got from Kamehameha III, in 1840.

Kekuanaoa, sworn, I went with the King, Haalilio and others to the place, when Captain Meek said, I want a place for my cattle, when the King replied, well, here is one, take it, of which gift there were many witnesses. I and Haalilio measured it off, and it was fenced about the same time.

On Ewa side is a place called Haihae
Mauka, a stone fence
Waititi side a stream
Makai a lot of natives.

The land has no houses on it. There is no other claim to it. See page 468 volume 3 Foreign Testimony.
For copy of Kalauao grant called a lease on the claim being part 6, See Native Register, volume 3, page 768.

F.T. 468v3
No. 591, John Meek, July 11th, 1853, Sec. 6 part 1

Chief Justice Lee, states that he called this day on His Majesty, the King, with the Grant presented by claimant for the land called "Kalauao" and that His Majesty reaffirmed the said grant and stated that it was executed some time in the year 1839.

N.T. 388-390v3
No. 591, John Meek

1. The land transfer document of Kamehameha to John Meek has been viewed (read) and his signature and seal are understood. Therefore, this claim will be set aside until one of the land commissioners shall investigate the granting of this land to John Meek. The document must be taken also for that alone is proof.

2. This property is in Honolulu here. It had been given to John Meek by Poki in the year 1817 and he has lived there since that time to the present.

Namauu sworn by the Word of God and stated, "I have seen John Meek's place here in Honolulu. It is mauka of Chapel St;
on the Waikiki side is Punahele's place
Mauka, Hotel St. and
Ewa, Kaluahinenui's place.

John Meek had received this from Poki just after the arrival of Bingham and has lived there since that time to the present. I haven't known that anyone has objected."

John Ii, sworn by the Word of God and stated, "The boundaries are the same as Namauu has just stated here and I have heard only that John Meek's interest had been from Poki. I think that it was in the year 1826 that the houses had been built. It had been an idle land formerly. It had been enclosed and a well had been dug. He has lived there since to this time. No one has ever objected."

3. "There is another (land) at Kalawao in Ewa. Kamehameha had given (land) in the year 1824 and residence was since then to the present time; however, here is something which is not clear. The date has not been noted in that document; therefore, we will put aside the document for a very short while until there is time to do this work."

4. M. Kekuanaoa, sworn by the Bible and stated, "this land is at Kapalama in Honolulu here and I had heard this. Thomas Meek had mentioned that it had been Kinau's land. John Meek had the land, the fence and all other things. Thomas Meek's interest had been from Kaikioewa, but it is not clear to me when Kaikioewa had given Thomas Meek that place. I think he lived there just as his older brother had and in the same way we had all lived there.

5. Another land is in Waikiki on Oahu here. When we had gone (on a trip) with Haaliho [Haalilio] and the king also, John Meek at this time asked the king for land and the king had

consented to this. It was a cattle raising pasture and we (two) approved just as it has been approved by the king.

The place has been enclosed with a stone wall, The side that is adjoining to my lot has a mud fence;
On the Ewa side is Kekuanaoa's lot
Mauka is the stone wall Kaaihu for the lease land
Waikiki a ditch and
On the makai side is the place for John Ii's attendant.

This place is for none other but John Meek and the Hawaiians who are living there.

See page 399

N.T. 399v3
No. 591, John Meek, from page 388, November 26 [1847]

The king has stated before John Ii of the validity of his grant to John Meek some lands on Oahu; however, the date of the granting is not positive.

See page 386 [388]

[Award 591; R.P. 2385; King St. Honolulu Kona; 1 ap.; .83 Ac.; R.P. 2386; Kuwili Honolulu Kona; 1 ap.; 9.58 Acs; R.P. 2388; Punaula Kalihi Kona; 1 ap.; 2.7 Acs; Waikoae Kalihi Kona; 2 ap.; 18.1 Acs; R.P. 2387; Makiki Kona; 1 ap.; 1.73 Acs; R.P. 5705-2; Kalauao Ewa; 1 ap.; 1300 Acres]

LCA No. 591, 'Āpana 4 to John Meek, Award

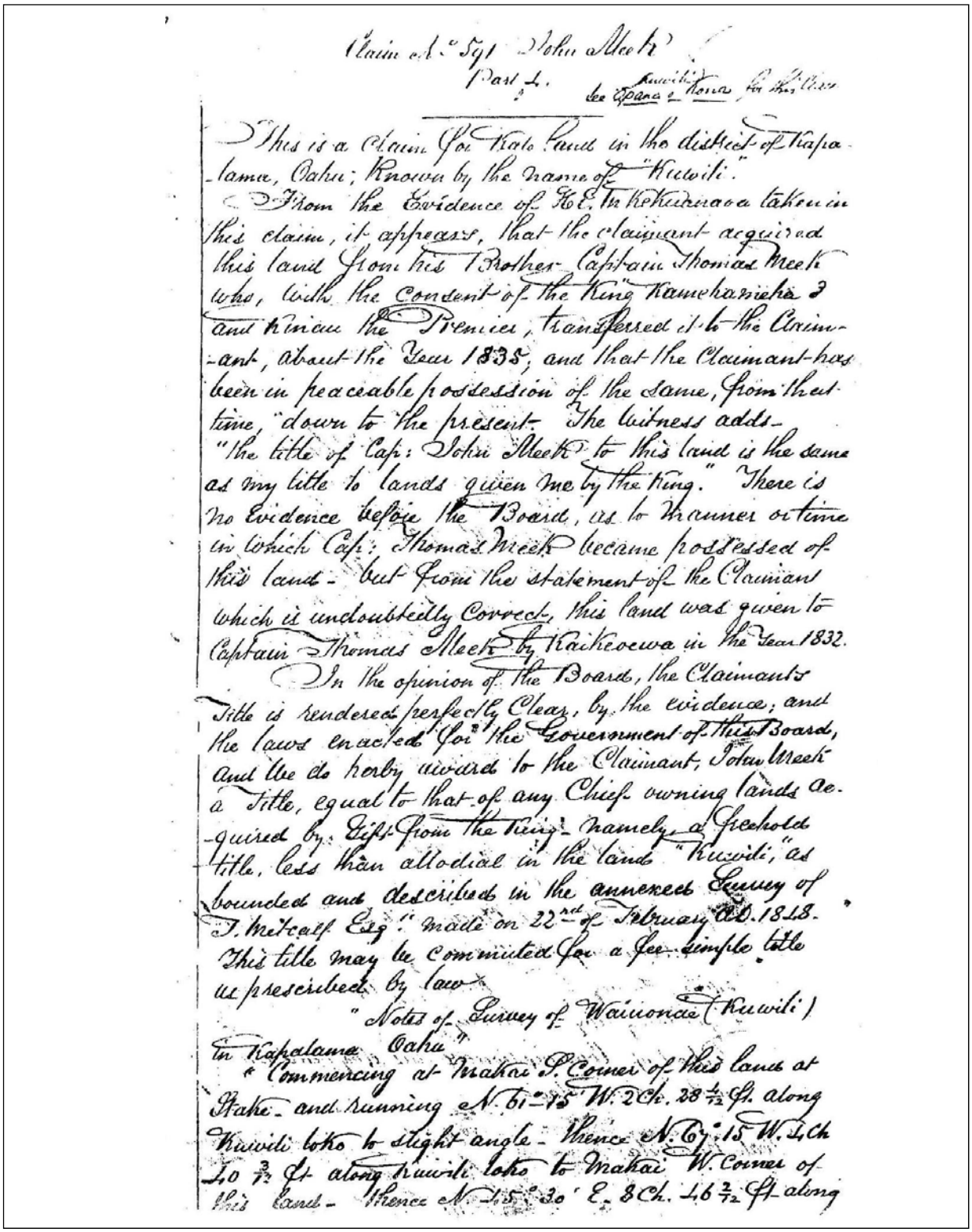

Claim No. 591 John Meek
Part 4.
See Āpana 2 Kuwili Kona for this Claim

This is a Claim for Kalo land in the district of Kapalama, Oahu; Known by the name of "Kuwili."

From the Evidence of H.E. Mr Kekuanaoa taken in this claim, it appears, that the claimant acquired this land from his Brother Captain Thomas Meek who, with the consent of the King Kamehameha 3 and Kinau the Premier, transferred it to the Claimant, about the Year 1835; and that the Claimant has been in peaceable possession of the same, from that time, "down to the present. The witness adds- "the title of Cap: John Meek to this land is the same as my title to lands given me by the King." There is no Evidence before the Board, as to manner or time in which Cap: Thomas Meek became possessed of this land - but from the statement of the Claimant which is undoubtedly Correct, this land was given to Captain Thomas Meek by Kaikeoewa in the Year 1832.

In the opinion of the Board, the Claimants Title is rendered perfectly Clear, by the evidence; and the laws enacted for the Government of this Board, and We do herby award to the Claimant, John Meek a Title, equal to that of any Chief owning lands acquired by Gift from the King - namely, a freehold title, less than allodial in the land "Kuwili," as bounded and described in the annexed Survey of T. Metcalf Esq." made on 22nd of February A.D. 1848. This title may be commuted for a fee simple title as prescribed by law.

"Notes of Survey of Waiuonae (Kuwili) in Kapalama Oahu"

"Commencing at Makai S. Corner of this land at Stake - and running N. 61° 15' W. 2 Ch. 28 4/12 ft. along Kuwili loko to slight angle - thence N. 67° 15 W. 4 Ch 40 3/12 ft along Kuwili loko to Makai W. Corner of this land - thence N. 45° 30' E. 8 Ch. 46 2/12 ft along

411

Pelitrane to Corner - Thence N. 36°-30' W. 41 ft. to Corner - Thence N. 45° 30' E. 2 Ch. 52 3/12 Ft. to Corner - Thence N. 39°. 30° W. 19 3/12 Ft. to Corner - Thence N. 43°. E. 1 Ch. 39 Ft. to Corner - Thence N. 39° 15' W. 1 Ch. 11 1/2 Ft. to Corner - Thence N. 52°. 30' E. 1 Ch 16 2/12 Ft. to Corner - Thence S. 41°. E. 48 3/12 Ft. to Corner - Thence N. 52°. E. 49 1/2 Ft. to Corner - Thence S. 41°. 15' E. 45 7/12 Ft. to Corner - Thence N. 53°. 15' E. 1 Ch. 22 1/12 Ft. always along Kaukahoaka, to Corner Mauka N. Corner of this land. Thence S. 38°. E. 1 Ch. 5 3/12 Ft. along mauka side of this land to Corner - Thence S. 41°. W. 15 9/12 Ft. to Corner - Thence S. 41°. 30' E. 2 Ch 32 4/12 Ft to Corner - Thence 42°. 30' W. 46 10/12 Ft. to Corner - Thence S. 41°. E. 1 Ch. 50 10/12 Ft. to E. Corner of this land - Thence S. 49°. 45' W. 1 1/4 Ch. to 109 - Thence N. 63°. 30' W. 13 10/12 Ft. to N. Corner of H. Kuppliens land - Thence S. 48°. W. 1 Ch. 41 7/12 Ft. to Corner - Thence S. 42°. 30' E. 2 Ch. 9 3/12 Ft. along Makai side of H. Kuppliens to corner - Thence S. 47°. W. 7 Ch. 8 Ft. to place of Commencement - including an area of Acres 9 - 58/100

Feb 22 - 1848.

J. Metcalf Sur.

See Diagram next Page

Board of Commissioners for Land Claims

Adjudication of Claim No 391 part 1 John Meek

To incidental Expenses of Commission &c			1
" action of Board in this Claim 21st Nov. 1847			1
" Citation for attendce			50
" Draft deposition of Claim Read.	$1		50
" " testimony Read and Engd	$1		75
" Bill of Survey by J. Metcalf of Land claimed			7
" Engrossing Copy of Survey	$4		2
" Report of Commissioners this day rendered on the above Claim			5
	William L. Lee		
	W. L. Smith		$17 75

Hale Kauila
31 October 1848

Recorded
Wm. L. Lee Act. Sec.
J. Koanui

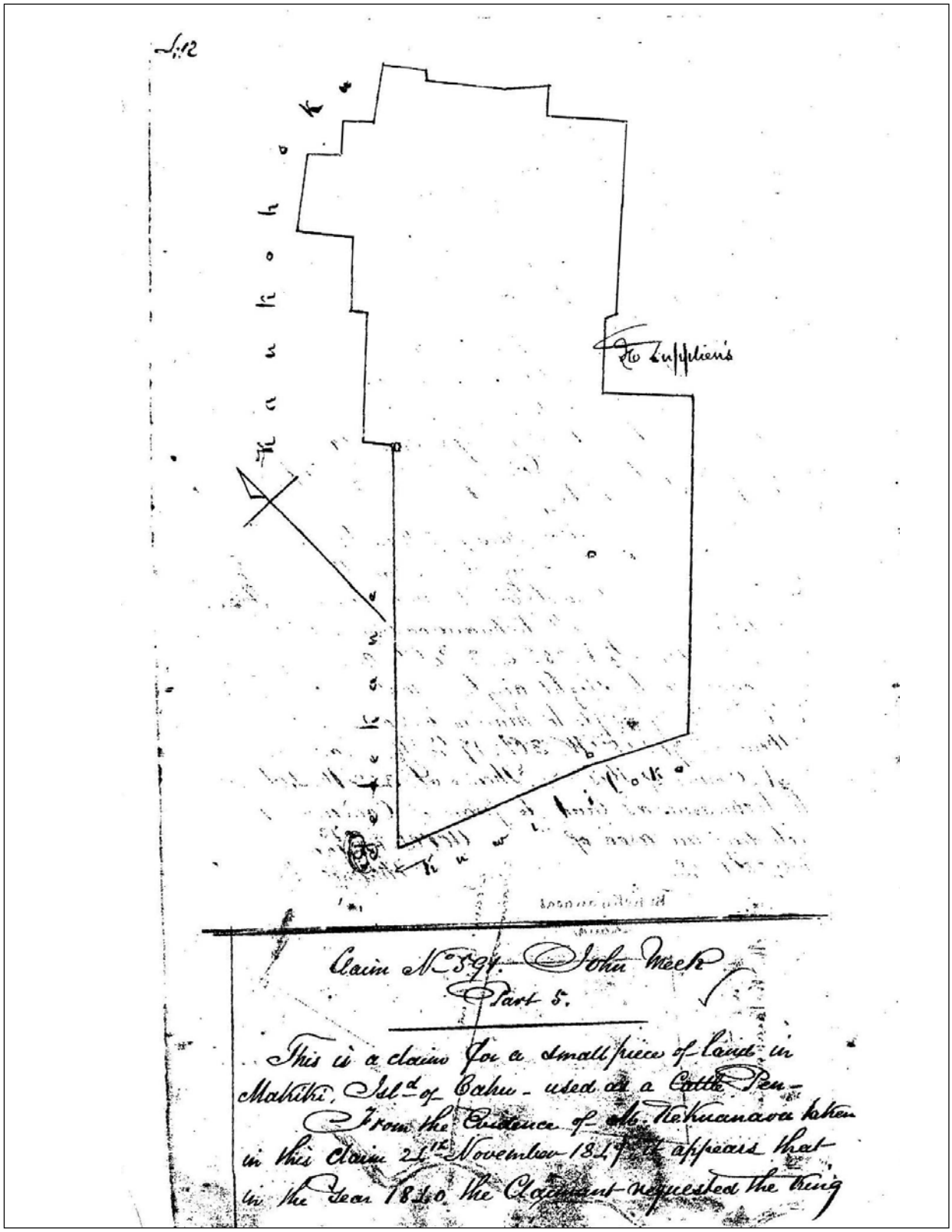
Claim No 591. John Meek
Part 5.
This is a claim for a small piece of land in Makiki, Isl^d of Cahu - used as a Cattle Pen -
From the Evidence of M. Kekuanaoa taken in this claim 21st November 1847 it appears that in the Year 1840 the Claimant requested the King

413

to give him a piece of land at Makiki, for a Cattle Pen - that the King - Witness - Haalilio and Claimant, went to Makiki; when the King gave Claimant this land; which was measured off by Haalilio and Witness, and soon after fenced by Claimant; and that the Claimant has had peaceable possession of the same from the date of the Gift 1840 down to the present time.

Being of the opinion, that the Claimants title is beyond dispute, we do hereby award to John Meek the Claimant, a freehold title, less than allodial, in said land; which freehold title he may Commute for a fee-simple, as prescribed by Law.

The Correct bounds of the aforesaid land, are set forth in the following Survey made by T. Metcalf Esq 25th February A. D. 1848.

"Notes of Survey of Kaaihee, in Makiki Oahu." " Commencing at Makai W. Corner of this land and stone wall enclosing it - and running S. 33° E 4 Ch. 13 2/12 ft. along M. Kekuanaoa's land to Makai S. of this - Thence N. 25° E. 2 3/4 Ch. along land claimed by Joane Ii to slight angle in wall - Thence N. 21° 15' E. 2 Ch. 29 8/12 ft. to Mauka E. Corner of this land. Thence N 71° 15' W. 3 Ch. 17 10/12 ft. Joane Ii's land to N. Corner of this - Thence S. 34° W. 4 Ch. along M. Kekuanaoa's land to place of Commencement - including an area of Acres 1 73/100

Feby. 25. 1848. T. Metcalf Sur.

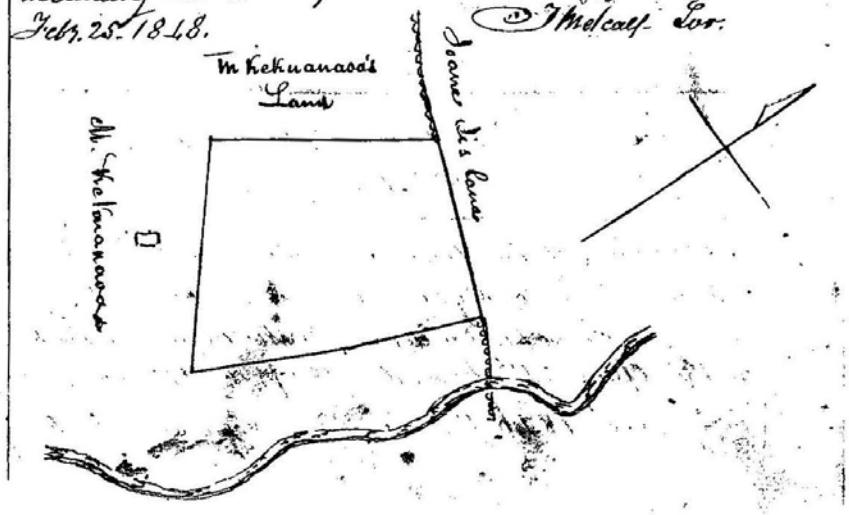



414.

Board of Commissioners for Land Claims
Adjudication of Claim No 591 - Part 5. John Meek

		$	c
To incidental expences of Commissioners d.		1	
" action of Board in this Claim on 24 November 1847		1	
" Citation			50
" draft deposition of Claim Red^d	$1		50
" " Testimony red^d and Eng^d	$1		75
" Survey by T. Metcalf Esqr		5	
" do engrossed Copy	$2	1	
" Report of Commissioners this day rendered on the above Claim		5	
		14	75

State Kauwila
31 October 1848

William L. Lee
J. H. Smith
Joane Ii
S. M. Kamakau
Y. Kaumai

R. P. No. 2386, LCA No. 591, 'Āpana 4 (portion) to Captain John Meek

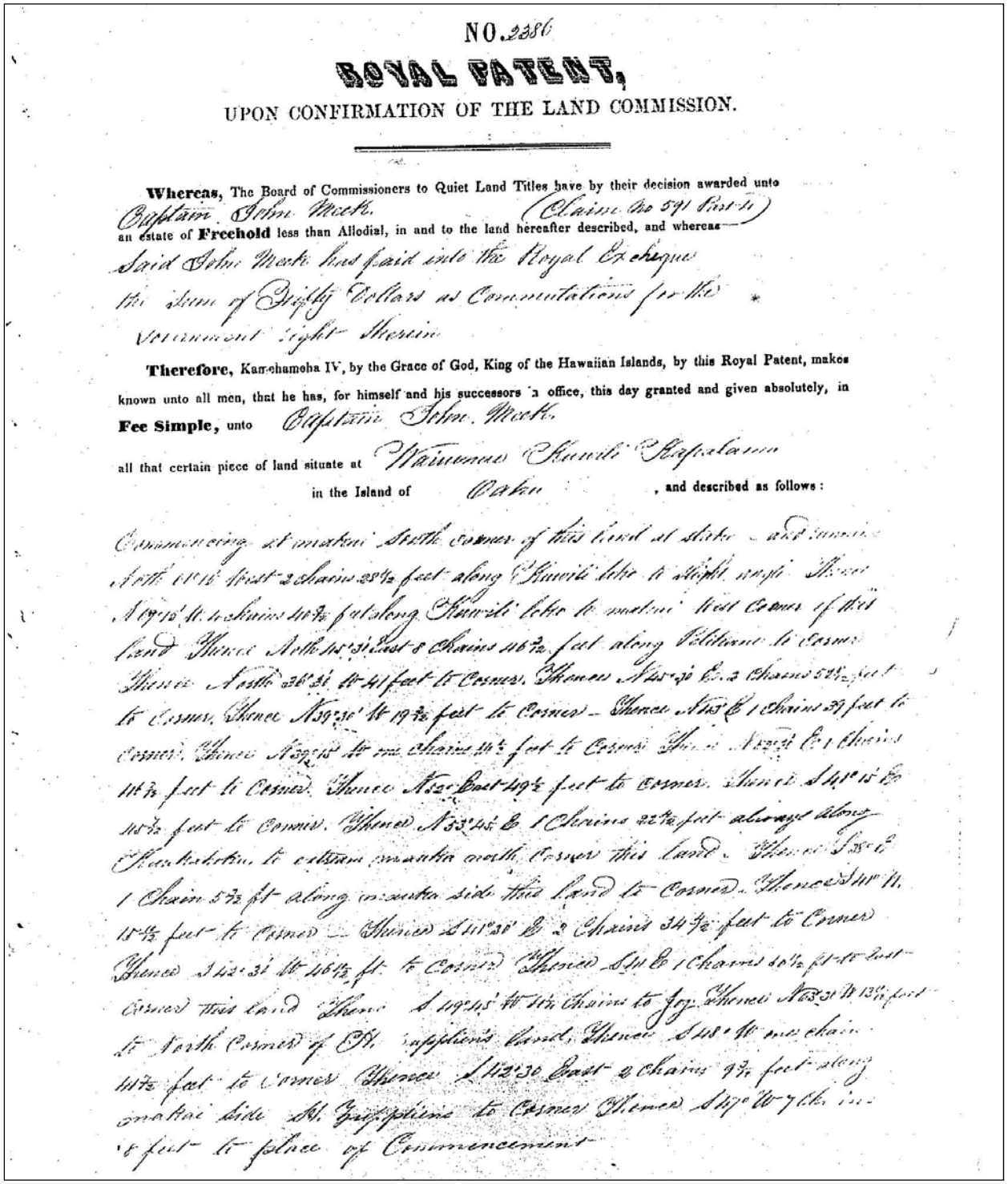

NO. 2386

ROYAL PATENT,

UPON CONFIRMATION OF THE LAND COMMISSION.

Whereas, The Board of Commissioners to Quiet Land Titles have by their decision awarded unto Captain John Meek. (Claim No 591 Part 4) an estate of **Freehold** less than Allodial, in and to the land hereafter described, and whereas Said John Meek has paid into the Royal Exchequer the sum of Fifty Dollars as Commutations for the Government Right therein

Therefore, Kamehameha IV, by the Grace of God, King of the Hawaiian Islands, by this Royal Patent, makes known unto all men, that he has, for himself and his successors in office, this day granted and given absolutely, in **Fee Simple,** unto Captain John Meek.

all that certain piece of land situate at Waiuenue Kuwili Kapalama in the Island of Oahu, and described as follows:

Commencing at makai South corner of this land at stake and running North 61°16' West 2 chains 28½ feet along Kuwili lotto to slight angle Thence N 69°15' W 4 chains 40½ feet along Kuwili lotto to makai West Corner of this land Thence North 45°30' East 8 Chains 46½ feet along Pelikane to Corner Thence North 36°30' W 41 feet to Corner. Thence N 45°30' E 2 Chains 52½ feet to Corner. Thence N 39°30' W 19½ feet to Corner — Thence N 43° E 1 Chains 39 feet to Corner. Thence N 39°15' W one chain 44½ feet to Corner Thence N 52°30' E 1 Chains 46½ feet to Corner. Thence N 52° East 49½ feet to Corner. Thence S 41°15' E 45½ feet to Corner. Thence N 53°45' E 1 Chains 22½ feet always along Kaukahoku to extream mauka north Corner this land. Thence S 38° E 1 Chain 5½ ft along mauka side this land to Corner. Thence S 41° W 15½ feet to Corner — Thence S 41°30' E 2 Chains 34½ feet to Corner Thence S 42°30' W 46½ ft to Corner Thence S 41 E 1 Chains 60½ ft to East Corner this land Thence S 49°45' W 11½ Chains to Joy Thence N 63°30' W 13½ feet to North Corner of H. Cupplien's land. Thence S 48° W one chain 41½ feet to Corner Thence S 42°30 East 2 Chains 9½ feet along makai side H. Cupplien's to Corner Thence S 47° W 7 Chains 8 feet to place of Commencement

containing Nine 58/100 acres, more or less; excepting and reserving to the Hawaiian Government, all mineral or metalic mines of every description.

To have and to hold the above granted land in **Fee Simple,** unto the said Captain John Meek his heirs and assigns forever, subject to the taxes to be from time to time imposed by the Legislative Council equally, upon all landed property held in Fee Simple.

In Witness whereof, I have hereunto set my hand and caused the Great Seal of the Hawaiian Islands to be affixed, this 29th day of January 1856.

Kaahumanu Kamehameha

LCA No. 655 to John Kahaleaahu

LCA No. 655 to John Kahaleaahu, Transcription

No. 655, John Kahaleaahu, Honolulu, August 23, 1847

N.R. 325-326v2

Kaoawai: My claim for a house lot at Kaoawai is what I am petitioning for to you, the Land Commissioners. Kuapuhi was the one who had this place first, and he died. His kaikamahine is living here at this time, not someone else, and his kaikua`ana and makuahine live here also. Keakahiwa, who is his /the deceased/ kaikamahine, is the one who has this place. I, Kahaleaahu, am her kane and I will administer the place. My wahine and the kaikunane and makuahine all decided together that I would be the one to administer it, not themselves, only myself, and they would be under me. If I die, they will regain the administration of their old place.

A portion has been fenced and a portion has not. This is the claim which is explained to you, the people who quiet titles.

I am, JOHN KAHALEAAHU

See No. 663 page 332

F.T. 108-109v2
Claim 655, J. Kahaleaahu, December 27, [1847]

Kahaiao, sworn, I know this place. It is bounded:

On Ewa side by Kooka's place
Mauka by dividing road from Kauaoa's yard
Waititi side by Keomana wahine's
Makai by land of Aualaloi.

There is no other claim to the place. The claim has been in the family since time of Kamehameha 1st. It has been fenced, and has 3 houses on it. Those living in them are under claimant. He has been in possession ever since 1842. When he dies it is to go to Kaiau, the mother, Keikikua, the daughter and her son Keekipi.

Nookipi, sworn, the place was given to claimant by me. My sisters and mother, to hold during his life, to revert to us at his death. This was done because he had become our Guardian, being our brother-in-law, and it was better to have only one head. The boundaries agree with the first account.

N.T. 443-444v2

Claim 655, J. Kahaleahu, December 27 [1847]

Kahaiao, sworn by the Word of God and stated, "This property is at Kaoawai in Honolulu here. I have seen it for I had a house there.

Nakookoo's place is on the Ewa side
Kauana, toward the mountain
the konohiki John Young, Waikiki and
the land toward the sea does not belong to anyone yet.

Ka-haleaahu's parents had lived there during the time of Kamehameha I. The place has a fence and there are three houses there and in the year 1842, Kahaleaahu lived there. He had received it from Kekipi and should Kahaleaahu die, probably then the land would be returned to Kekipi." Kekipi, sworn by the Word of God and stated, "I have seen this place. When our father died, the land was left to us (two) the children and we have given it to Kahaleaahu. Upon his death the land would be inherited by his child with my sister. The reason this place was possessed by Kahaleaahu was because he had become our husband and upon his death the inheritance was for their children. They had two, the second child had died. The boundaries are the same as Kahaiao has just stated."

[Award 655; R.P. 3590; Keoneula Honolulu Kona; 1 ap.; 1.34 Acs]

LCA 655 to John Kahaleahu, Award

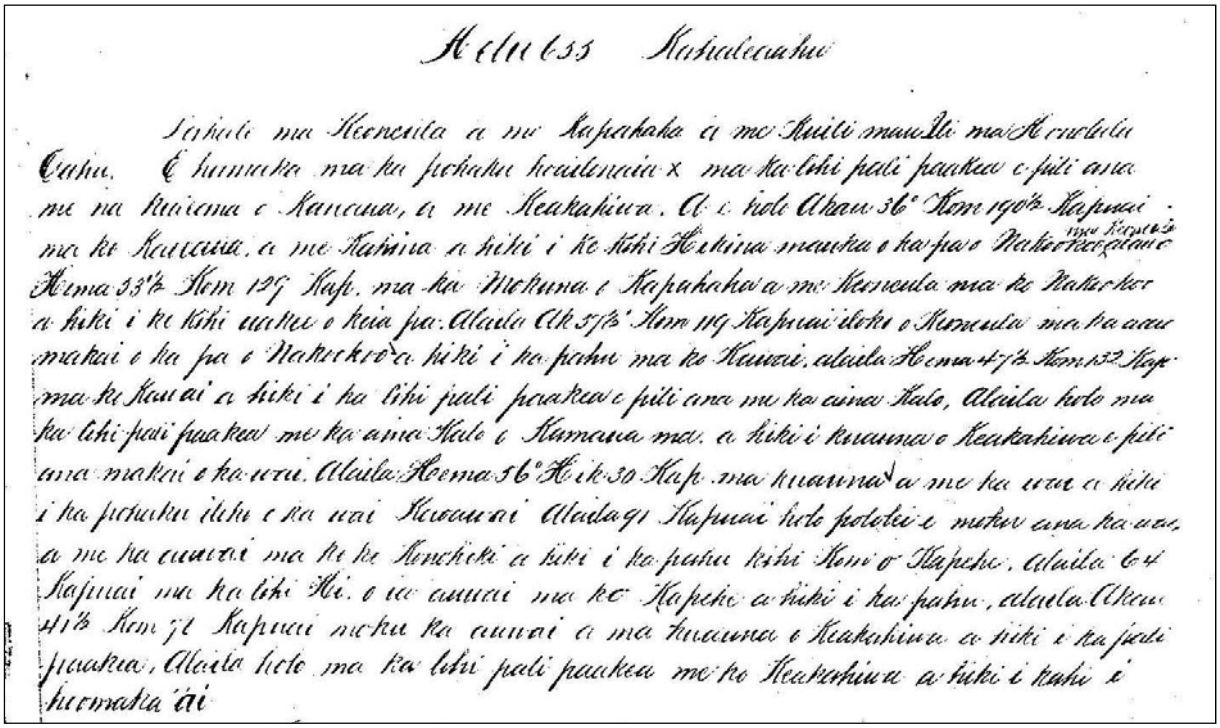

Helu 655 Kahaleaahu

Lahale ma Keonesila a me Kapahaha a me Kuili mau Ili ma Honolulu Oahu. E humaka ma ka pohaku hoailenaia x ma ka lihi pali paakea e pili ana me na kuiama o Kauaua, a me Keakahiwa. A e holo Akau 36° Kom 190½ Kapuai ma ke Kauaua, a me Kahina a hiki i ke kihi Hikina mauka o ka pa o Nakookoo ma Keonesila a Hema 33½ Kom 129 Kap. ma ka Mokuna o Kapahaha a me Keonesila ma ke Nakookoo a hiki i ke kihi uakee o keia pa. Alaila Ak 57½° Kom 119 Kapuai iloko o Keonesila ma ka aoao makai o ka pa o Nakookoo a hiki i ka pahu ma ke Kauai. alaila Hema 47½ Kom 132 Kap ma ke Kauai a hiki i ka lihi pali paakea e pili ana me ka aina Kalo, Alaila holo ma ka lihi pali paakea me ka aina Kalo o Kumana ma. a hiki i kuauna o Keakahiwa e pili ana makai o ka wai. Alaila Hema 56° Hik 30 Kap. ma kuauna a me ka wai a hiki i ka pohaku iloko o ka wai Kaoawai Alaila 91 Kapuai holo pololei e moku ana ka wai, a me ka auwai ma ke ke Konohiki a hiki i ka pahu kihi Kom o Kapehe. Alaila 64 Kapuai ma ka lihi Hi. o ia auwai ma ke Kapehe a hiki i ka pahu, alaila Akau 41½ Kom 72 Kapuai moku ka auwai a ma kuauna o Keakahiwa a hiki i ka pali paakea, Alaila holo ma ka lihi pali paakea me ke Keakahiwa a hiki i kahi i hoomaka 'ai

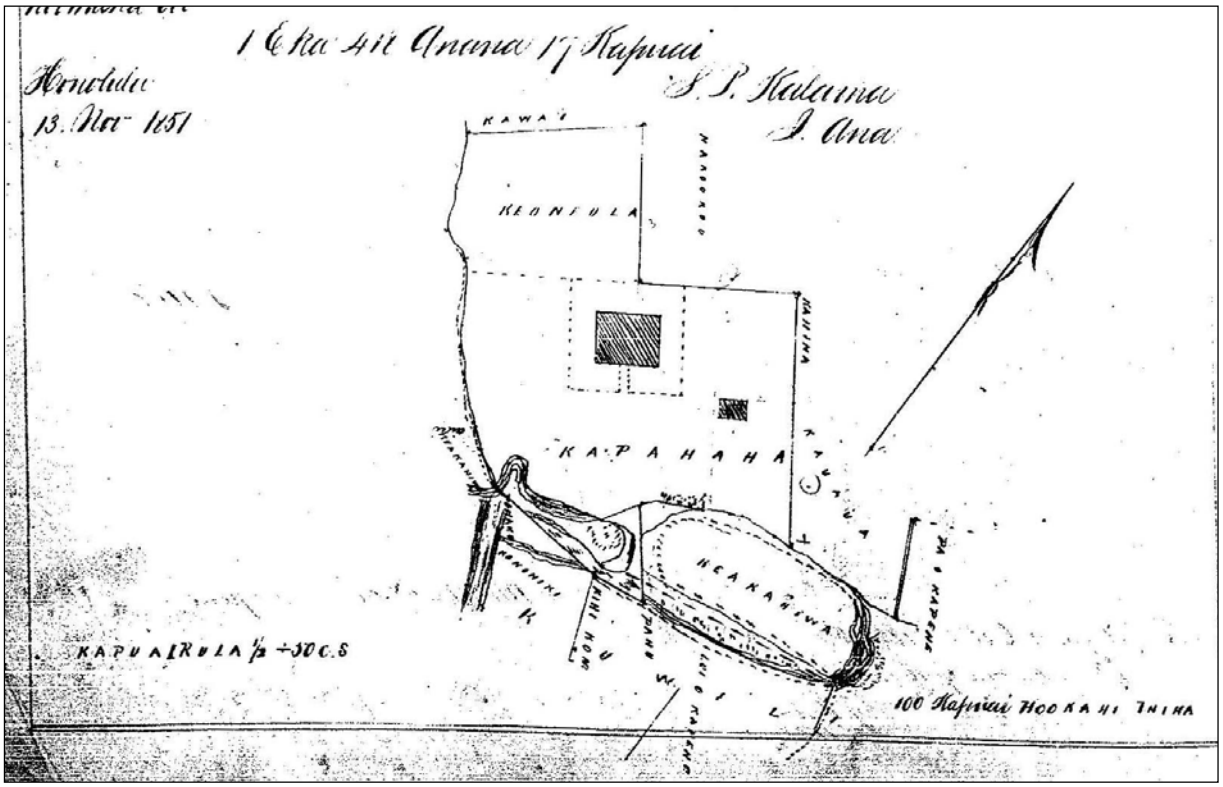

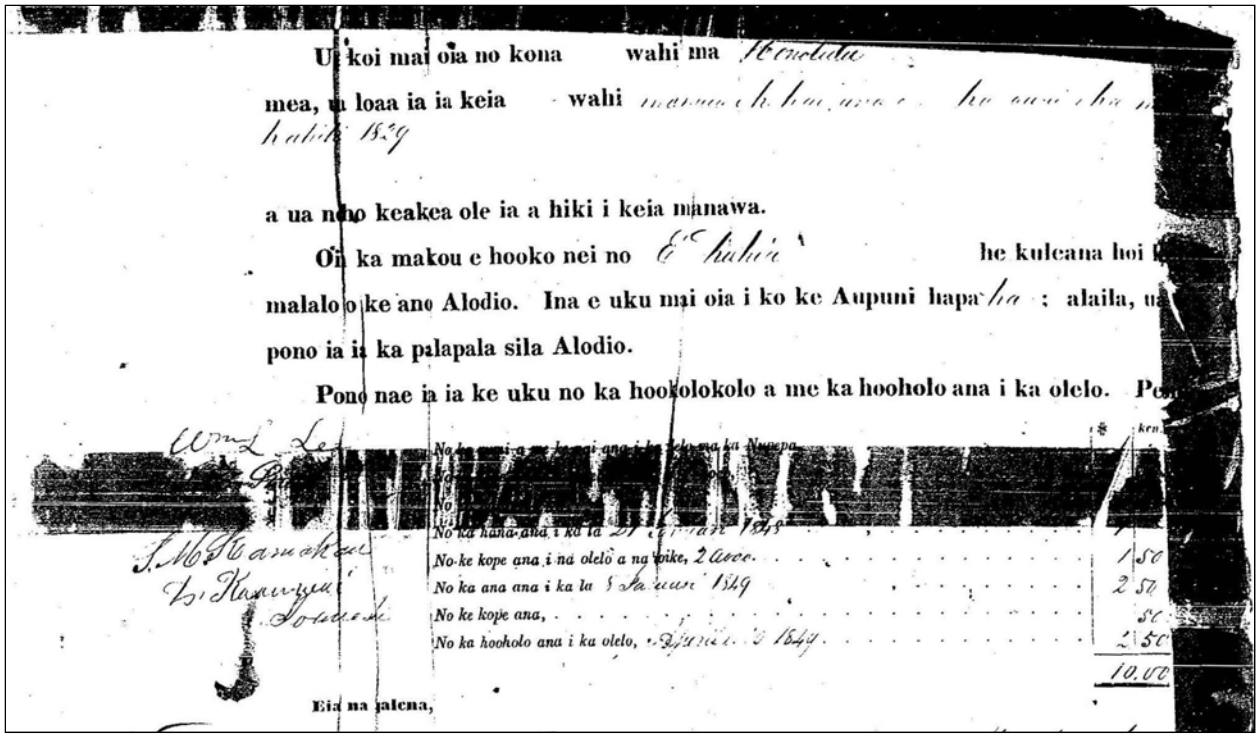

Ua koi mai oia no kona wahi ma Honolulu

mea, ua loaa ia ia keia wahi [illegible]

[illegible] 1829

a ua noho keakea ole ia a hiki i keia manawa.

Oia ka makou e hooko nei no E. Kahia he kuleana hoi [illegible]

malalo o ke ano Alodio. Ina e uku mai oia i ko ke Aupuni hapa ha ; alaila, ua

pono ia ia ka palapala sila Alodio.

Pono nae ia ia ke uku no ka hookolokolo a me ka hooholo ana i ka olelo. Pe[illegible]

	$	ken.
No ka [illegible] a me ka mai ana i ka [illegible] ma ka Nupepa		
[illegible]		
No [illegible]		
No ka hana ana i ka la 21 [illegible] 1848		
No ke kope ana i na olelo a na oike, 2 [illegible]	1	50
No ka ana ana i ka la 8 Januari 1849	2	50
No ke kope ana,		50
No ka hooholo ana i ka olelo, [illegible] 1849	2	50
	10	00

Eia na galena,



[illegible]

Ma ia e D. Kaanikahua Januari 8. 1849

Pa Aikanaka

[illegible]

R. P. No. 3590, LCA No. 655 to Kahaleaahu

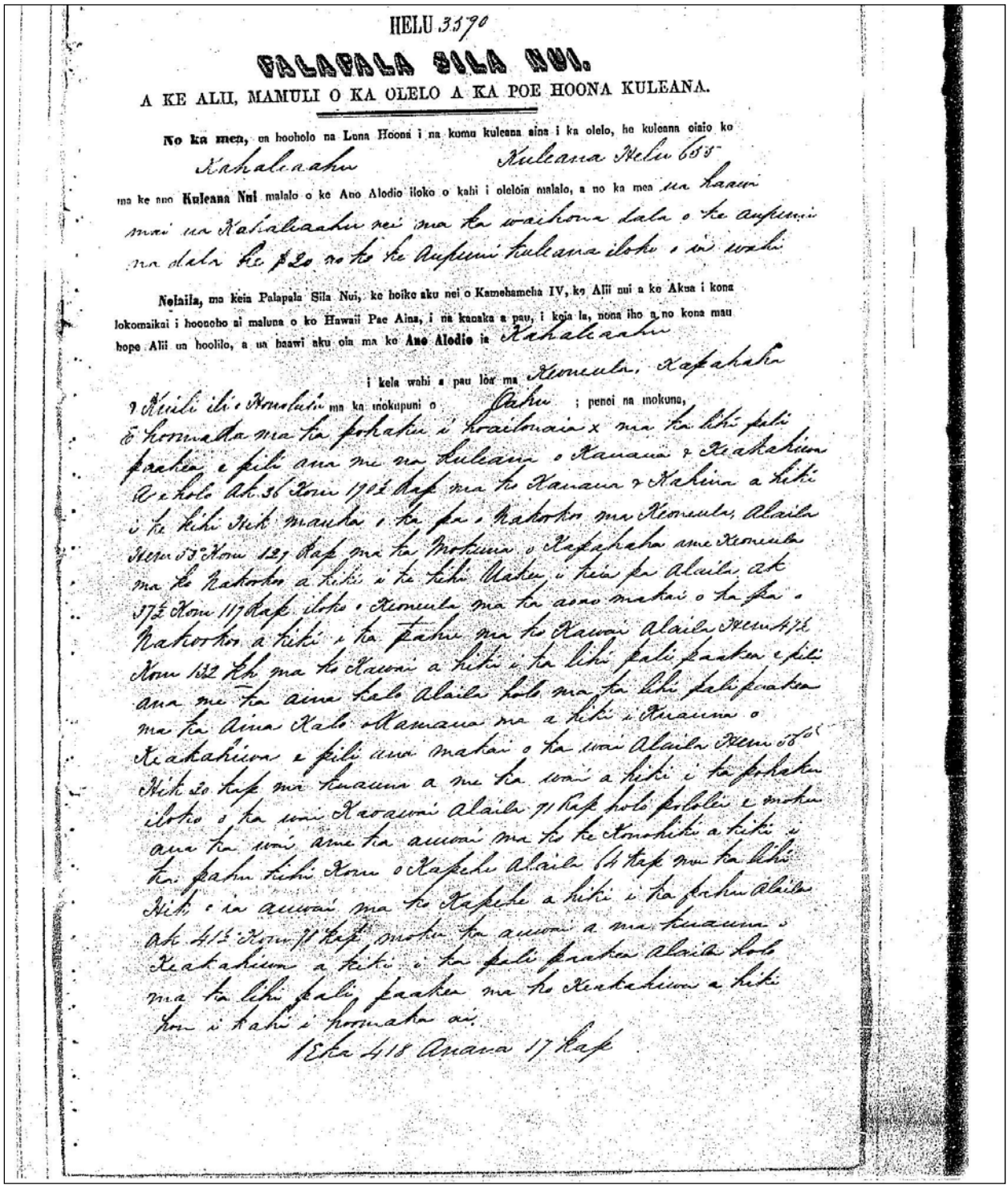

HELU 3590

PALAPALA SILA NUI.

A KE ALII, MAMULI O KA OLELO A KA POE HOONA KULEANA.

No ka mea, ua hooholo na Luna Hoona i na kumu kuleana aina i ka olelo, he kuleana oiaio ko Kahaleaahu Kuleana Helu 655

ma ke ano **Kuleana Nui** malalo o ke Ano Alodio iloko o kahi i olelo'ia malalo, a no ka mea ua haawi mai ua Kahaleaahu nei ma ka waihona dala o ke Aupuni na dala he $20 no ke Aupuni kuleana iloko o ia wahi

Nolaila, ma keia Palapala Sila Nui, ke hoike aku nei o Kamehameha IV, ke Alii nui a ke Akua i kona lokomaikai i hoonoho ai maluna o ko Hawaii Pae Aina, i na kanaka a pau, i keia la, nona iho a no kona mau hope Alii ua hoolilo, a ua haawi aku oia ma ke **Ano Alodio** ia Kahaleaahu

i kela wahi a pau loa ma Komeula, Kapahaka o Kiiki ili o Honolulu ma ka mokupuni o Oahu ; penei na mokuna, o Komaka ma ka pohaku i Koaiomaia x ma ka kihi pali paakea e pili ana me na kuleana o Kauaua o Keakahiwa a hoi a Aekolo ak 36 Kom 19½ Kap ma ke Kauaua o Kahiwa a kiki i ke kihi Kiki mauka o ka pa o Kakoloo ma Komeula, alaila Hem 53 Kom 12½ Kap ma ka Mokuna o Kapahaka ame Komeula ma ke Kakoloo a kiki i ke kihi Waiu, i keia pa alaila, ak 37½ Kom 11½ Kap iloko o Komeula ma ka aoao makai o ka pa o Kakoloo a kiki i ka pahu ma ke Kauai alaila Hem 47½ Kom 12½ Kk ma ke Kauai a kiki i ka lihi pali paakea e pili ana me ka aina kalo alaila Lolo ma ka lihi pali paakea ma ka Aina Kalo o Kauaua ma a kiki i Kauaua o Keakahiwa e pili ana makai o ka wai alaila Hem 56 Kiki 20 Kap ma Kauaua a me ka wai a kiki i ka pohaku iloko o ka wai Kaoaiwai alaila 71 Kap holo pololei e moku ana ka wai ame ka auwai ma ke ke Komokiki a kiki i ka pahu kihi Kom o Kapeke alaila 84 Kap ma ka lihi Kiki o ia auwai ma ke Kapeke a kiki i ka pahu alaila ak 41½ Kom 11 Kap moku ka auwai a ma Kauaua o Keakahiwa a kiki i ka pali paakea alaila Lolo ma ka lihi pali paakea me ke Keakahiwa a kiki hou i kahi i komaka ai.

Eka 4 18 Anana 17 Kap

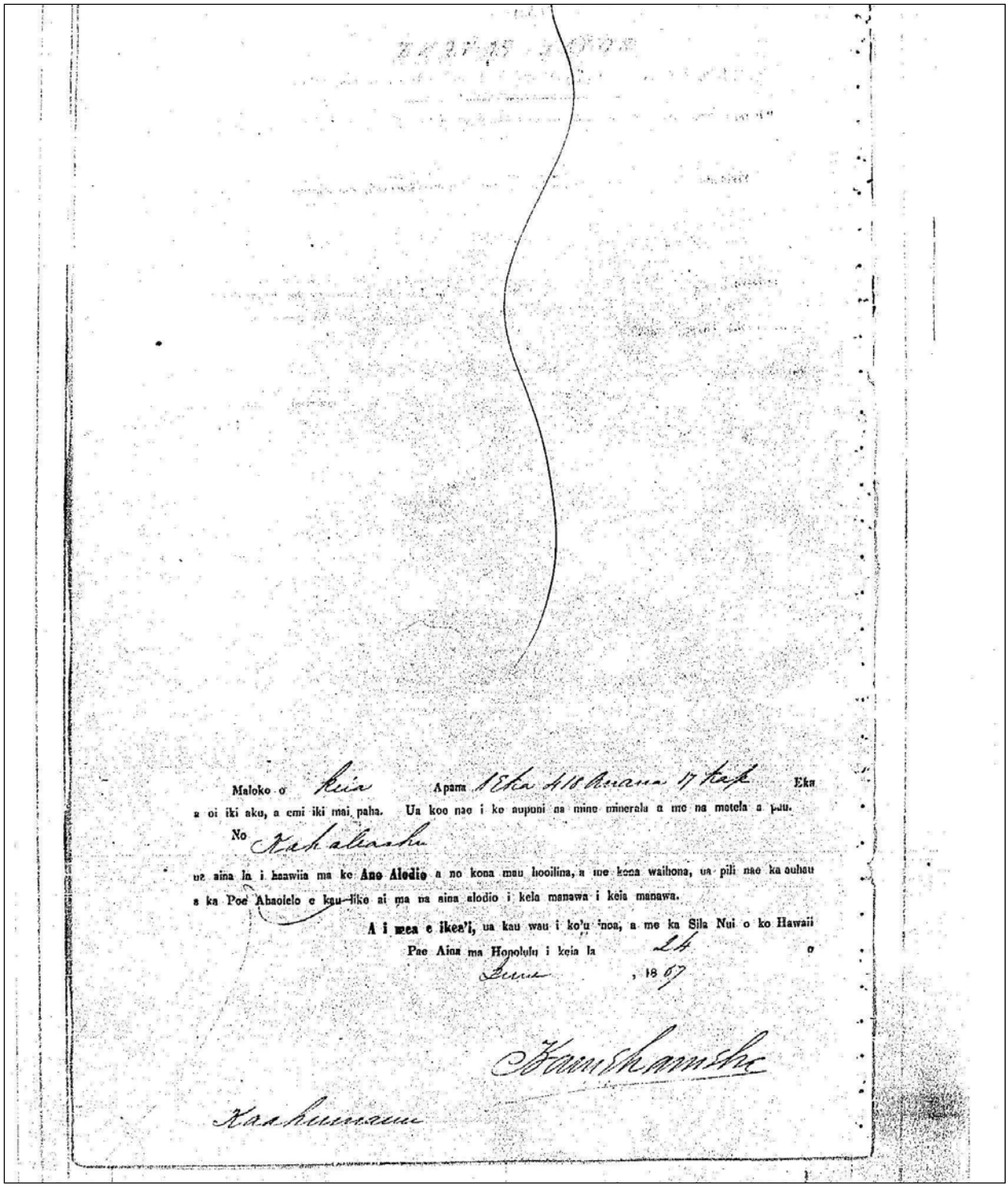

Maloko o Keia Apana 1 Eka 418 Anana 17 Kap Eka a oi iki aku, a emi iki mai paha. Ua koo nae i ke aupuni na mine minerala a me na motela a pau.

No Kahaleahu

ua aina la i haawiia ma ke **Ano Alodio** a no kona mau hooilina, a me kona waihona, ua pili nae ka auhau a ka Poe Ahaolelo e kau like ai ma na aina alodio i keia manawa i keia manawa.

A i mea e ikea'i, ua kau wau i ko'u inoa, a me ka Sila Nui o ko Hawaii Pae Aina ma Honolulu i keia la 24 o June, 1867

Kaushamshe

Kaahumanu

LCA No. 826 to Keakahiwa

LCA No. 826 to Keakahiwa, Transcription

No. 826, Keakahiwa, Honolulu, Oahu, 27 October 1847
N.R. 455-456v2

Kaoawai
Greetings to the Land Commissioners of the Hawaiian Islands: I, Keakahiwa, am the one who petitions for my claims to my three taro patches. The interest in two patches is very old, from M. Kekuanaoa who was the konohiki from whom I got these patches. I got one patch from Kaniku, the konohiki. Here are the dimensions of the patches from M. Kekuanaoa, who was the konohiki; First patch is, on the north, 26 fathoms 3 feet, on the east, 21 fathoms 1 foot, on the south, 38 fath-oms 4 feet, on the west, 12 fathoms 3 feet. The rear patch is, on the north, 31 fathoms 4 feet, on the east, 12 fathoms 3 feet, on the south, 26 fathoms 4 feet, on the west, 7 fathoms 3 feet, that is the first one.

Here is the second:
Kaniku is the konohiki from whom I got this single patch. On the north, 15 fathoms 4 feet, on the east, 15 fathoms 2 feet, on the south 18 fathoms 3 feet, on the west, 3 fathoms 4 feet. These are my claims for which I petition you, the Land Commissioners.
Farewell and eternal thanks,
KEAKAHIWA

F.T. 236v2
Claim 826, Keakahiwa, See cl. 550, page 55, March 13 [1848]

Kamakee, sworn, I know this place, consisting of kalo patches in three seperate [sic] places in Honolulu.

1. One, bounded
Ewa by land of Lai
Mauka by a kalo patch of Kaniku
Waititi by land of Kaluhe
Makai by Kaiwaole's place.

Claimant got it from Kehaleaahu in 1846 without any consideration.

2. The second piece was received in the same way and at the same time, bounded:
Mauka by Kapehe's place
Ewa by Kanana and Kahaleaahu
Makai by Kahaleaahu & a small pond
Waititi by Kapehe's place.

These lands belonged to claimant's father, Keoupuhi from whom claimant derived them in time of Kamehameha I. I think he died in 1840 but claimant lived there before.

3. Third lot is bounded:
Ewa by Kamana
Mauka by Kahaleaahu's
Waititi by Kamana
Makai by Kanaku.

This was derived from Kuopuhi with the other No. 2. I know of no counter claims to either of these lots.

Kaleo, sworn, I know the truth of the testimony which has been given, and have never heard of any claims asserted of an adverse nature.

N.T. 568v2
No. 826, Keakahiwa, March 13, [1848]

1. Kamakee, sworn and stated, "I have seen the taro patches of Keakahiwa in Honolulu district.

The boundaries of the first patch are Lai's land, Ewa
Kaniku's land, mountainside
Kapehe's land, Waikiki
and Waiwaiole's land, oceanside.

There is no house there. Keakahiwa had received this from Kahaleaahu and in the year 1846 Kahaleaahu had received this land from Kaniku without any obligation."

2. Second Patch, I have seen (it).
Kapehe's land, mountainside
Kanana's house foundation, Ewa, also Kahaleaahu's place;
Kahaleaahu's bathing pool, toward the sea and
Kapehe's place, Waikiki.

This is an old patch belonging to Keakahiwa's father, Kuapuhi by name. He had received this interest from Kamehameha I and had lived as a lopa* since that time. He died in 1840.

3. The boundaries of the third patch are:
Kamana's land, Ewa
Kahaleaahu's place, mountainside
Kamana's place, Waikiki and
Kaniku's land, oceanside.

This is the second of the old patches that Kuapuhi had owned and Keakahiwa has these patches at this time.

Kaleo, sworn by the Word of God and said, "I have seen these three patches of Keakahiwa and everything about them just as Kamakee has related to you here."

/*Lopa - a tenant working under a common farmer./

[Award 826; R.P. 2100; Kaoawai Honolulu Kona; 1 ap.; .2 Ac.; Land Patent 8201; Kuwili Honolulu Kona; 2 ap.; .77 Ac.]

LCA No. 826 to Keakahiwa, Award

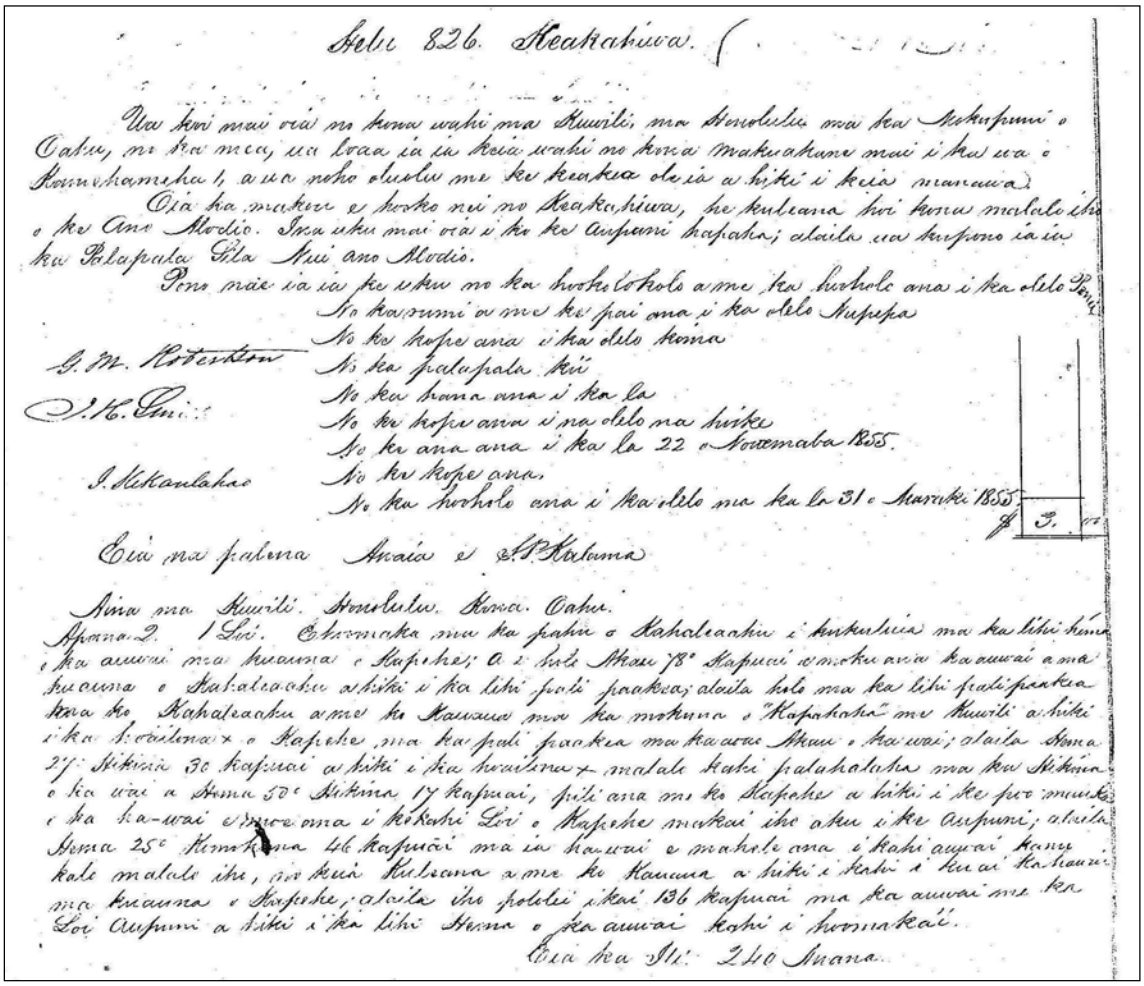

Helu 826. Keakahiwa.

Ua koi mai oia no kona wahi ma Kuwili, ma Honolulu ma ka Hikinumi o Oahu, no ka mea, ua loaa ia ia keia wahi no kona makuakane mai i ka wa o Kamehameha I, a ua noho oluolu me ke kealoa ole ia a hiki i keia manawa.

Eia ka makou e hoike nei no Keakahiwa, he kuleana koi kona malalo iho o ke Ano Aupuni. Ina aku mai oia i ka ke Aupuni kapaha; alaila ua kupono ia ia ka Palapala Hila Kuu ano Aupuni.

Pono mae ia ia ke aku no ka hoholoholo ame ka hoholo ana i ka olelo penei.

No kaumi o me ke pai ana i ka olelo hupepa
No ke kope ana i ka olelo kona
No ka palapala hii
No ka hana ana i ka la
No ke kope ana i na olelo na hoike
No ke ana ana i ka la 22 o Nowemaba 1855.
No ke kope ana.
No ka hoholo ana i ka olelo ma ka la 31 o Maraki 1855

G. M. Robertson
J. H. Smith
I. Kekauluhao

Eia ma palena Aoao e [illegible] Kalama

Aina ma Kuwili. Honolulu. Konа. Oahu.

Apana 2. / Loi. E komoka ma ka pahu o Kahaleaahu i kukuluia ma ka liilii kuma o ka auwai ma kauna o Kapeke; a i hele akau 78° Kapuai a moku ai ka auwai a ma kauna o Kahaleaahu a hiki i ka liilii poli paakea; alaila hele ma ka liilii pali paakea kona ko Kahaleaahu a me ke Kauwa ma ka mokuna o "Kapahaha" me Kuwili a hiki i ka [illegible] o Kapeke, ma ka pali paakea ma ka aoao akau o ka wai; alaila Komo 27° Hikina 30 Kapuai a hiki i ka kuauna ma kalakalaka ma ka Hikina o ka wai a Komo 50° Hikina 17 Kapuai, pili ana me ka Kapeke a hiki i ke poo muku o ka ka-wai e kuu ana i kokahi Loi o Kapeke makai iho aku i ke Aupuni; alaila Komo 25° Komakana 46 Kapuai ma ia kauwai e mahele ana i kahi auwai kanu kalo malalo iho, no keia Kuleana a me ke Kauwa a hiki i kahi i kuai ka kauwa ma kauna o Kapeke; alaila iho pololei i kai 136 Kapuai ma ka auwai me ka Loi Aupuni a hiki i ka liilii Komo o ka auwai kahi i hoomakai.

Eia ka Ili: 2 10 Anana.

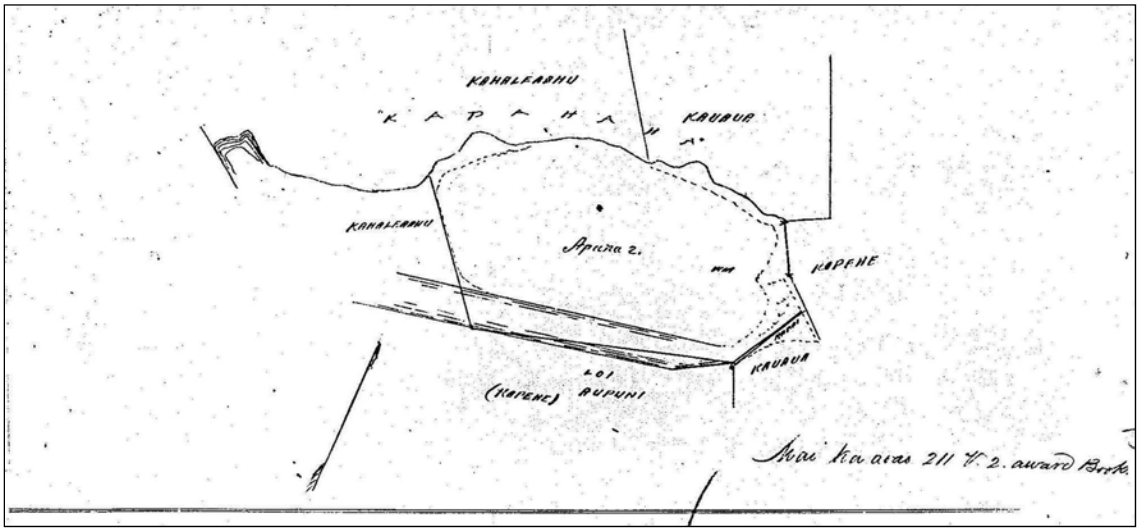

R. P. No. 2100, LCA No. 826, 'Āpana 1-2 to Keahahiwa

HELU 21 00

PALAPALA SILA NUI.

A KE ALII, MAMULI O KA OLELO A KA POE HOONA KULEANA.

No ka mea, ua hooholo na Luna Hoona i na kuau kuleana aina i ka olelo, he kuleana oiaio ko Keakahiwa (Kuleana Helu 826) ma ke ano **Kuleana Nui** malalo o ke Ano Alodio iloko o kahi i oleloia malalo, a no ka mea, ua hoomaopopo mai ua Keakahiwa, nei ma ka waiwai dala nupuni e ma dala he Kanakolukumanakiku me ka hapaha ia no ke Aupuni Kuleana. iloko oia wahi

Nolaila, ma keia Palapala Sila Nui, ke hoiko aku nei o Kamehameha IV, ke Alii Nui a ke Akua i kona lokomaikai i hoonoho ai maluna o ko Hawaii Pae Aina, i na kanaka a pau, i keiu la, nona iho a no kona mau hope Alii ua hoolilo, a ua haawi aku oia ma ke **Ano Alodio** ia Keakahiwa

i kela wahi a pau loa ma Kaawili Hoomoku

ma ka mokupuni o Oahu ; penei na mokuna:

'Apana 1. E hoomaka ana i ke ana ana mua o Keakahiwa hoholo mai ma ke Kihi Akau o keia aina, a holo akau ka pia o mao mua i ka Ak 50° Komo 2 Kaulo 10 Kapuai 7 iniha, e pili ana o ka loko ma ia ao ao a hiki i ka lae o Ohulamui, huli a holo mauaena o keia aina, a me ka aina o Ohulamui ak 70° Komo 11 Kapuai 11 iniha huli Ak 66° 15' Ko 1 Kaul 8 Kapuai 7 iniha e pili ana no i ka aina o Ohulamui ma ia ao ao a hiki i ka aina o Hawaii ak 33° 15' Ko 38 Kapuai 3 iniha huli Ak 22° Ko 38 Kapuai 8 iniha e pili ana no ka aina o Hawaii ma ia ao ao a hiki i ka aina o Kamaalaalala huli a holo o mauaena o keia aina a me ka aina o Kamaalaa a me ka Hawaii aina ak 39° Ak 2 Kaul 7 Kapuai 2 iniha huli ak 57° Ak 31 Kapuai hiki i ka aina o Keakahiwa ma; alaila huli a holo mauaena o keia aina a me ka aina o ka Keakahiwa He 51° Ak 1 Kaul 6 Kapuai 5 iniha hiki i kahi i hoomaka ai

He 704 Auana 13 Kapuai

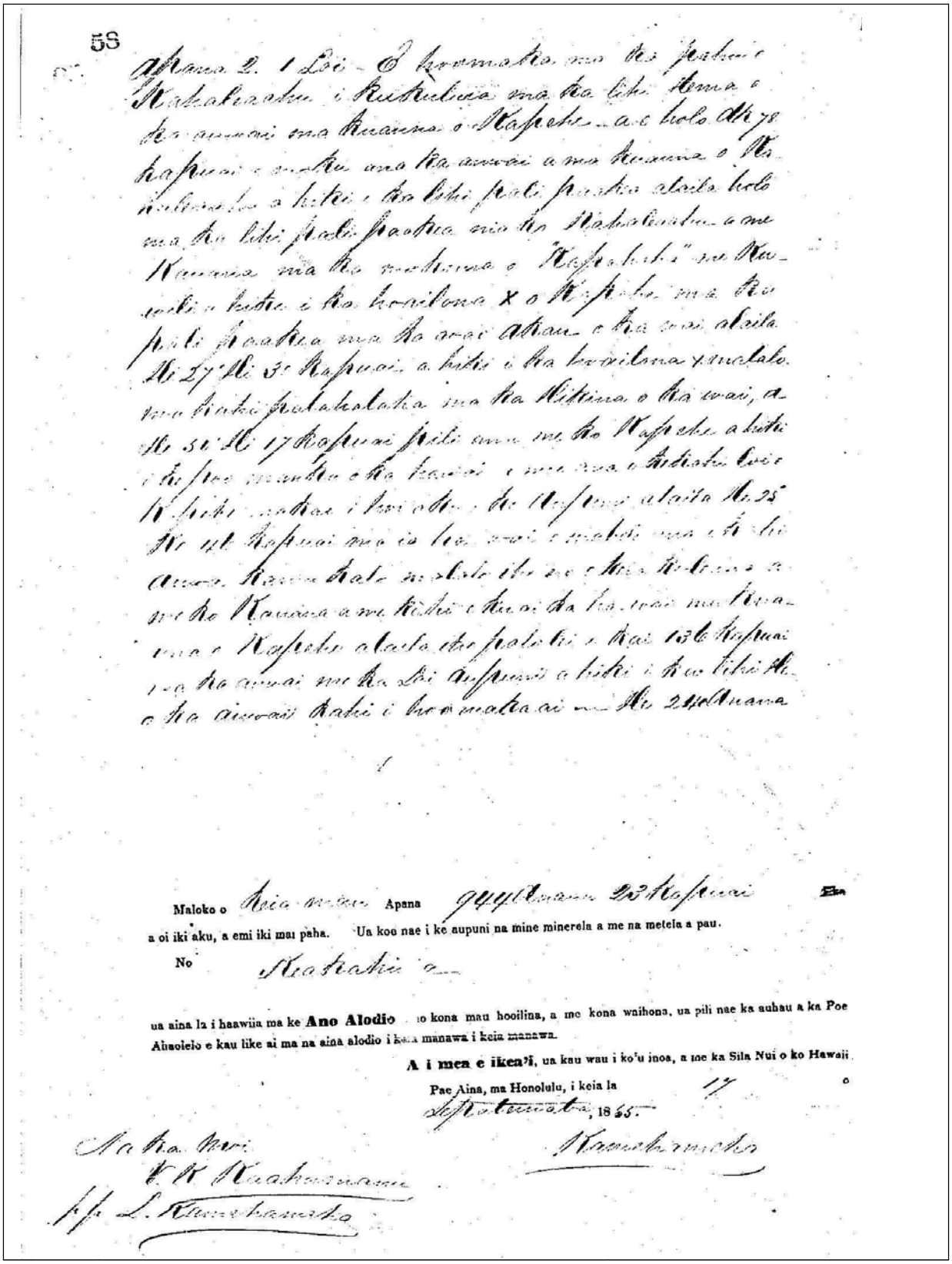

58

Apana 2. 1 Loi - O kaomaka ma ke Kukulu o Makahaehae i Kukuluia ma ka Lihi Hema o ka apana ma kuauna o Kapeke - a e holo ak 78 kapuai e waiho ana ma ka aoao a ma kauna o Kaihonolua a hiki i ka lihi pali paahao alaila holo ma ka lihi pali paahao mai ka Makahaehae a me Kauna ma ke mokuna o "Kapeke" ma Kaihonolua hoole i ka hoailona x o Kapeke ma ka pali paahao ma ka aoao akau o ka wai alaila N 27° E 30 Kapuai a hiki i ka hoailona x malalo o ka hiki pahaholoholo ma ka Aikuna o ka wai, a N 50° E 17 Kapuai pili ana me ke Kapeke a hiki i ke poo mauka o ka kaawai i ma ka o Kaiaka hoi a hiki mauka i kai o ke Kapeke alaila N 25° E 48 Kapuai ma ia ka wai e waiho ana i ka loi ana. Kauna hale no Kaiaka ia e ka Kuleana o ke Kauna a me ke Kahi i kai o ka kaawai ma Kauna o Kapeke alaila ke palahi i kai 136 Kapuai i ka ka aoao me Ka Loi Kapuai a hiki i ka Lihi Hema o ka aoao akahi i hoomaka ai — Ke 2 Apana

Maloko o Keia mau Apana 94 Olelo 23 Kapuai
a oi iki aku, a emi iki mai paha. Ua koe nae i ke aupuni na mine minerela a me na metela a pau.
No Kaiaka

ua aina la i haawiia ma ke **Ano Alodio** o kona mau hooilina, a me kona waihona, ua pili nae ka auhau a ka Poe Ahaolelo e kau like ai ma na aina alodio i kona manawa i keia manawa.

A i mea e ikea'i, ua kau wau i ko'u inoa, a me ka Sila Nui o ko Hawaii

Pae Aina, ma Honolulu, i keia la 17 o
Iulai, 1855.

Na ka Mei
W. K. Kuahaumana
Hope L. Kauwahanaoka

Kamehameha

L. P. No. 8201, LCA No. 826, 'Āpana 3 to Keahahiwa

Land Patent in Confirmation of Land Commission Award

Land Patent No. 8201

In Confirmation of Land Commission Award.

Whereas, the Board of Commissioners to quiet Land Titles did by Land Commission Award No. 826 APANA 3 award to KEAKAHIWA an estate OF FREEHOLD LESS THAN ALLODIAL in the Land hereinafter described:

And whereas proper application has been made to the Commissioner of Public Lands by Cecil Brown, for a Patent of the herein described land, and whereas proper survey defining the boundaries of same has been duly filed, and the Government Commutation thereon amounting to Seven 50/100 ($7-50/100) Dollars has been paid.

Therefore, the Governor of the Territory of Hawaii, in conformity with the laws of the United States of America and of the Territory of Hawaii, by this Patent makes known to all men, that he has this day granted and confirmed absolutely, in Fee Simple, unto KEAKAHIWA all of the land situate at KUWILI in the District of HONOLULU Island of OAHU bounded and described as follows:

E hoomaka i ke ana ana ma ke kihi Hikina o ka Loi o Lai e pili ana i ka Loi o Kaniku, a moe aku ka aoaoa mua, Hema 75° Komohana 27-9/12 Kapuai e pili ana ia aoaoa i ka aina o Lai, huli Hema 28° Hikina 1 Kaulahao 12-6/12 Kapuai, huli Akau 78° 30' Hikina 1 Kaulahao 44-11/12 Kapuai, e pili ana ia mau aoao i ka aina o Kapehe, huli Akau 1° 30' Komohana 26-5/12 Kapuai, e pili ana ia aoao i ka Loi o Lai, huli Akau 63° Komohana 33 Kapuai e pili ana ia aoao i ka aina o Kaniku, alaila huli i kahi i hoomaka'i ke ana ana, Akau 39° Komohana 33 Kapuai e pili ana no ia aoao i ka aina o Kaniku.

Eia ka Ili, 2 Kaulahao, 2 Anana, 6 Kapuai.

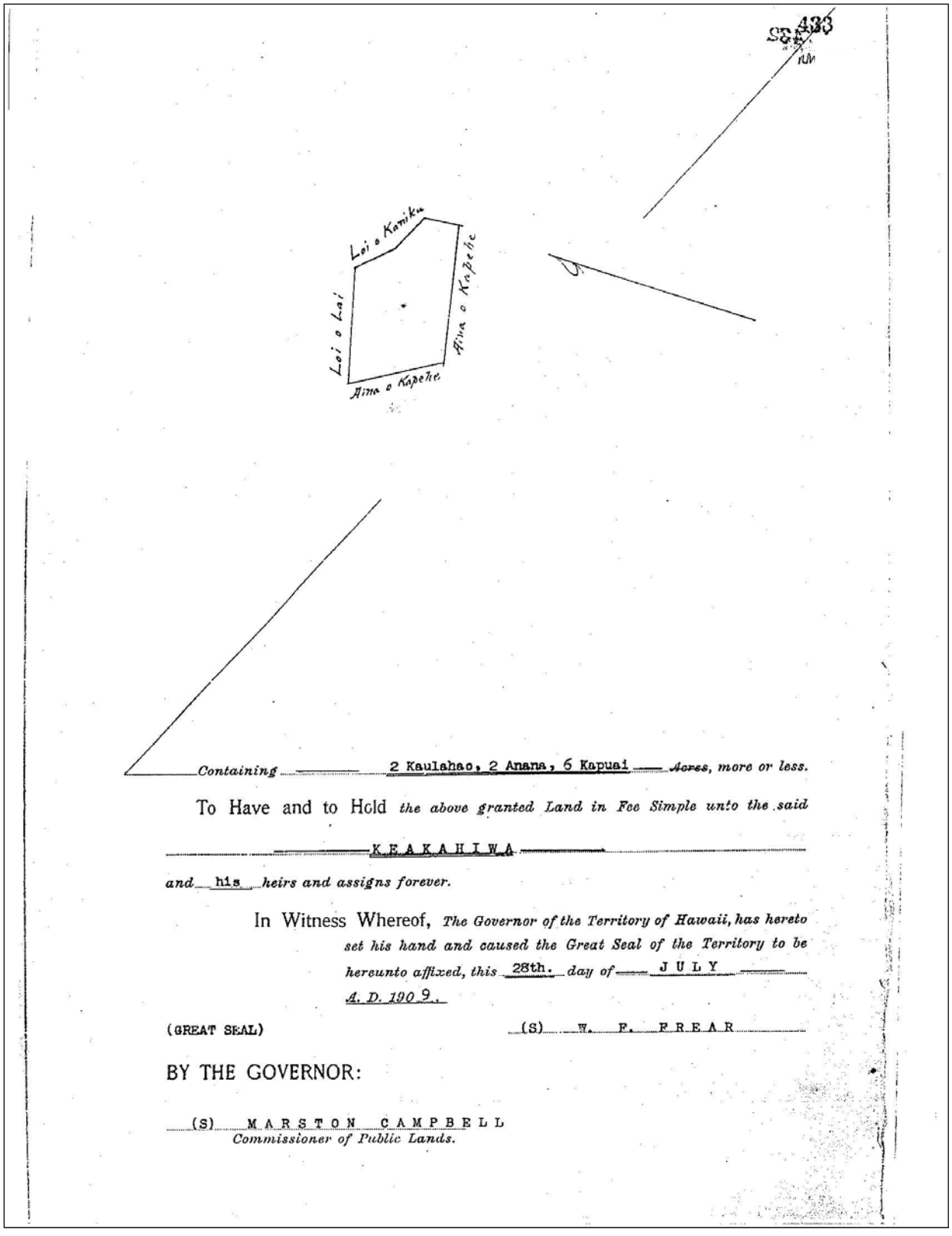

Containing 2 Kaulahao, 2 Anana, 6 Kapuai ~~Acres~~, more or less.

To Have and to Hold *the above granted Land in Fee Simple unto the said*

KEAKAHIWA

and his *heirs and assigns forever.*

In Witness Whereof, *The Governor of the Territory of Hawaii, has hereto set his hand and caused the Great Seal of the Territory to be hereunto affixed, this* 28th. *day of* JULY *A. D.* 1909.

(GREAT SEAL) (S) W. F. FREAR

BY THE GOVERNOR:

(S) MARSTON CAMPBELL
Commissioner of Public Lands.

LCA No. 1034 / 8400 to Kapauhi

LCA No. 1034 / 8400 to Kapauhi, Transcription

No. 1034, Kapauhi, Honolulu, Oahu, October 15, 1847, [See also Kuhelelei 8400]
N.R. 598v2

Greetings to the Land Commissioners: I hereby tell you of my house lot claim at Iwilei in Honolulu. It is bounded on the north by the lot of Paele, on the east by kula, on the south by the lot of Kekai, on the west by a Road.

It was I who made the fence, and four houses are within this lot, which are mine. They have been held peacefully and this month, A. Keliiaho-nui is objecting and is charging a large payment if I live there, therefore I consented not really wishing to go, but because of fear of the burdensome pay-ment. Knowing that I have a genuine claim to this place, therefore I petition you to consider this action by A. Kelliahonui.
I am, with aloha,
KAPAUHI X

See Kuhelelei No. 8400

F.T. 304v2
Cl. 1034, Kapauhi, 12 May [1848]

Kahahawai, sworn, I know this place. It is a house lot in Honolulu, bounded:

Mauka and Waititi by my lot and also on the other two sides.

Kekaiolau's is mauka of my land. Nalowai is on my Ewa side. It is fenced. And has two small houses belonging to claimant and two to Muoli. They have a joint claim to both houses and land.

They received it from Kahauwai in Kinau's time where they have lived to the present time without being disturbed.

Kaui, sworn, and knew the previous statement to be true and knew of no counter claimant.

N.T. 47-48v3
No. 1034, Kapauhi, May 12

Kahahawai, sworn and stated, "I have seen Kapauhi's property in Honolulu here and the boundaries are:

My properties, mountainside
Waikiki and toward the sea
Naluai's property, Ewa.

This property has been enclosed and Kapauhi has two houses, also Mauli has two houses there. M Puli and Kapauhi have lived here together during the time of Kinau and they both have equal interests in this property. I have given them this property with love and no one has objected."

Kaui, sworn and said, "I have seen this property exactly as the remarks Kahahawai has made here."

[Award 1034; R.P. 2850; Kapalama Honolulu Kona; 1 ap.; .54 Ac.; Iwilei also listed with 1 ap.; .54 Ac. with same R.P. number; See also Award 8400]

[Award 1051; R.P. 2519; Kainapuaa & Kumupali Kapalama Honolulu Kona; 2 ap.; .87 Ac.]

LCA No. 1034 / 8400 to Kapauhi, Award

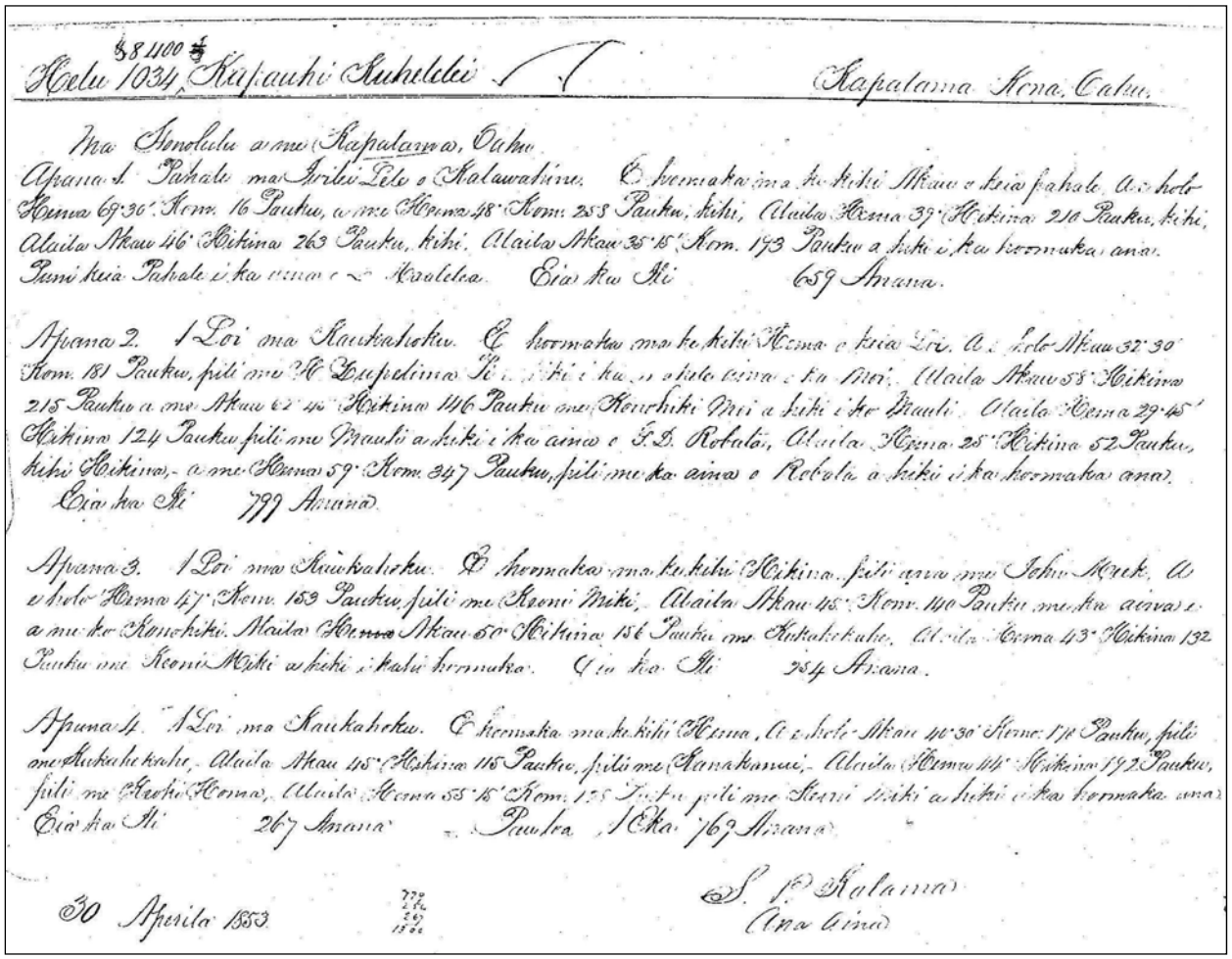

Helu 1034, Kapauhi Kuhelelei / Kapalama Kona, Oahu.

Ina Honolulu a me Kapalama, Oahu.

Apana 1. Pahale ma Koiliei Pele o Kalawahine. E hoomaka ma ke kihi Akau o keia pahale, a e hele Hema 69 30' Kom. 16 Pauku, a me Hema 48' Kom. 258 Pauku, kihi, Alaila Hema 39' Hikina 210 Pauku, kihi, Alaila Akau 46' Hikina 263 Pauku, kihi, Alaila Akau 35 15' Kom. 173 Pauku a hiki i ka hoomaka ana. Pani keia Pahale i ka inoa o Kaaleka. Eia ka Ili 659 Anana.

Apana 2. 1 Loi ma Kaukahoku. E hoomaka ma ke kihi Hema o keia Loi, a e hele Akau 32 30' Kom. 181 Pauku, pili me Pa Lepeelima Ki i kihi i ka pa o ka hale aina o ka Moi, Alaila Akau 58' Hikina 218 Pauku a me Akau 62 45' Hikina 116 Pauku me Konohiki Moi a hiki i ke Alanui, Alaila Hema 29 45' Hikina 124 Pauku pili me Alanui a hiki i ka aina o E.D. Robala, Alaila Hema 25' Hikina 52 Pauku, kihi Hikina, a me Hema 59' Kom. 347 Pauku, pili me ka aina o Robala a hiki i ka hoomaka ana. Eia ka Ili 799 Anana.

Apana 3. 1 Loi ma Kaukahoku. E hoomaka ma ke kihi Hikina, pili aina me John Meek, a e hele Hema 47' Kom. 153 Pauku, pili me Keoni Miki, Alaila Akau 45' Kom. 110 Pauku me ka aina o a me ke Konohiki, Alaila Hema Akau 50' Hikina 156 Pauku me Kukakekake, Alaila Hema 43' Hikina 132 Pauku me Keoni Miki a hiki i kahi hoomaka. Eia ka Ili 284 Anana.

Apana 4. 1 Loi ma Kaukahoku. E hoomaka ma ke kihi Hema, a e hele Akau 40 30' Kom. 178 Pauku, pili me Kukakekake, Alaila Akau 45' Hikina 115 Pauku, pili me Kanakanui, Alaila Hema 44' Hikina 192 Pauku, pili me Keoki Hema, Alaila Hema 55 15' Kom. 155 Pauku pili me Keoni Miki a hiki i ka hoomaka ana. Eia ka Ili 267 Anana. Pau ka Aina 769 Anana.

30 Aperila 1853

S. P. Kalama
Ana aina

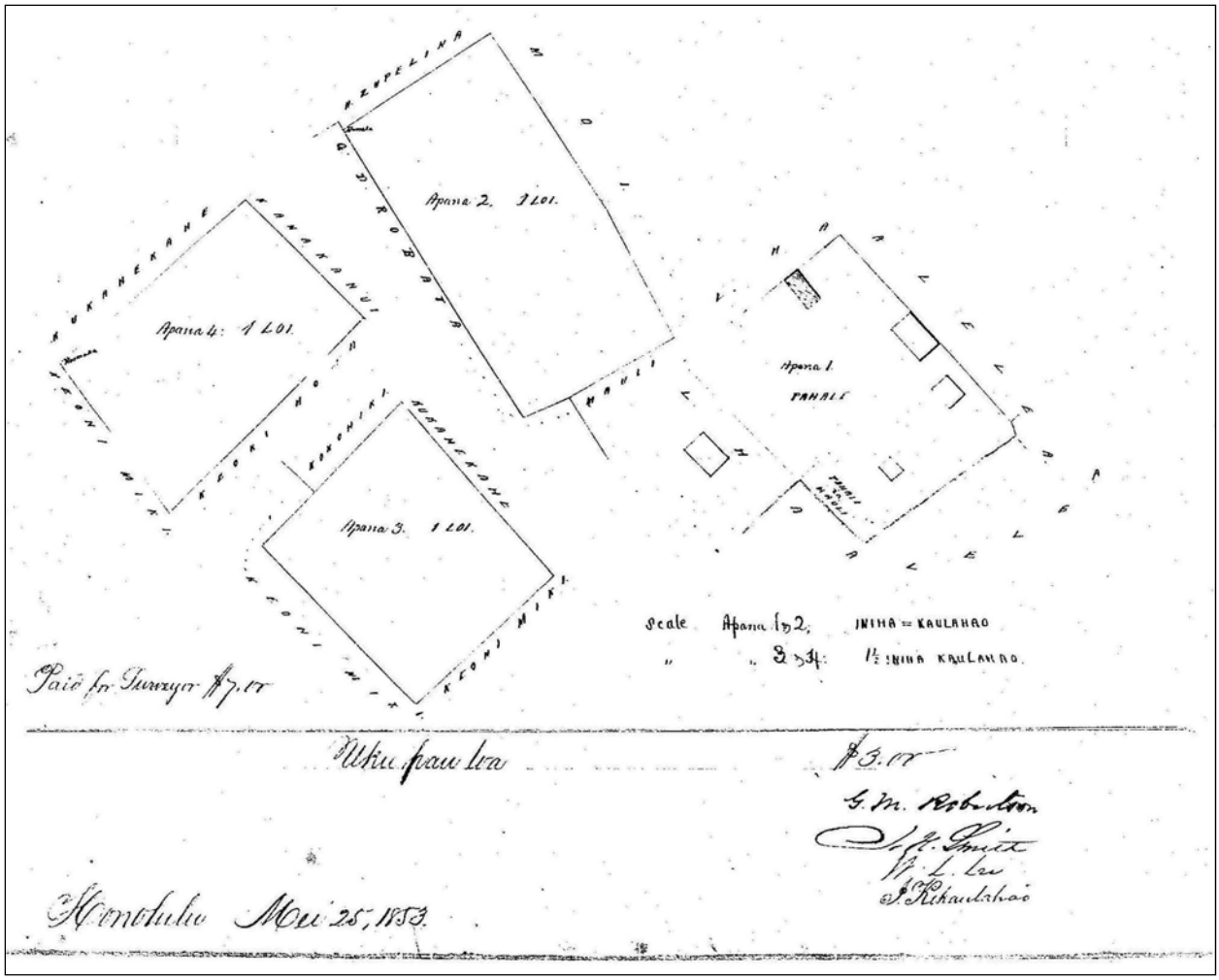
Apana 2. 1 LOI.
Apana 4: 1 LOI.
Apana 3. 1 LOI.
Apana 1.
PAHALE
Scale Apana 1 & 2; INIHA = KAULAHAO
" " 3 & 4: 1½ INIHA KAULAHAO.
Paid for Surveyor $7.00
Uku pau loa
$3.00
G. M. Robertson
Honolulu Mei 25, 1853.

R.P. No. 2850, LCA No. 1034 / 8400, ʻĀpana 1-4 to Kapauhi

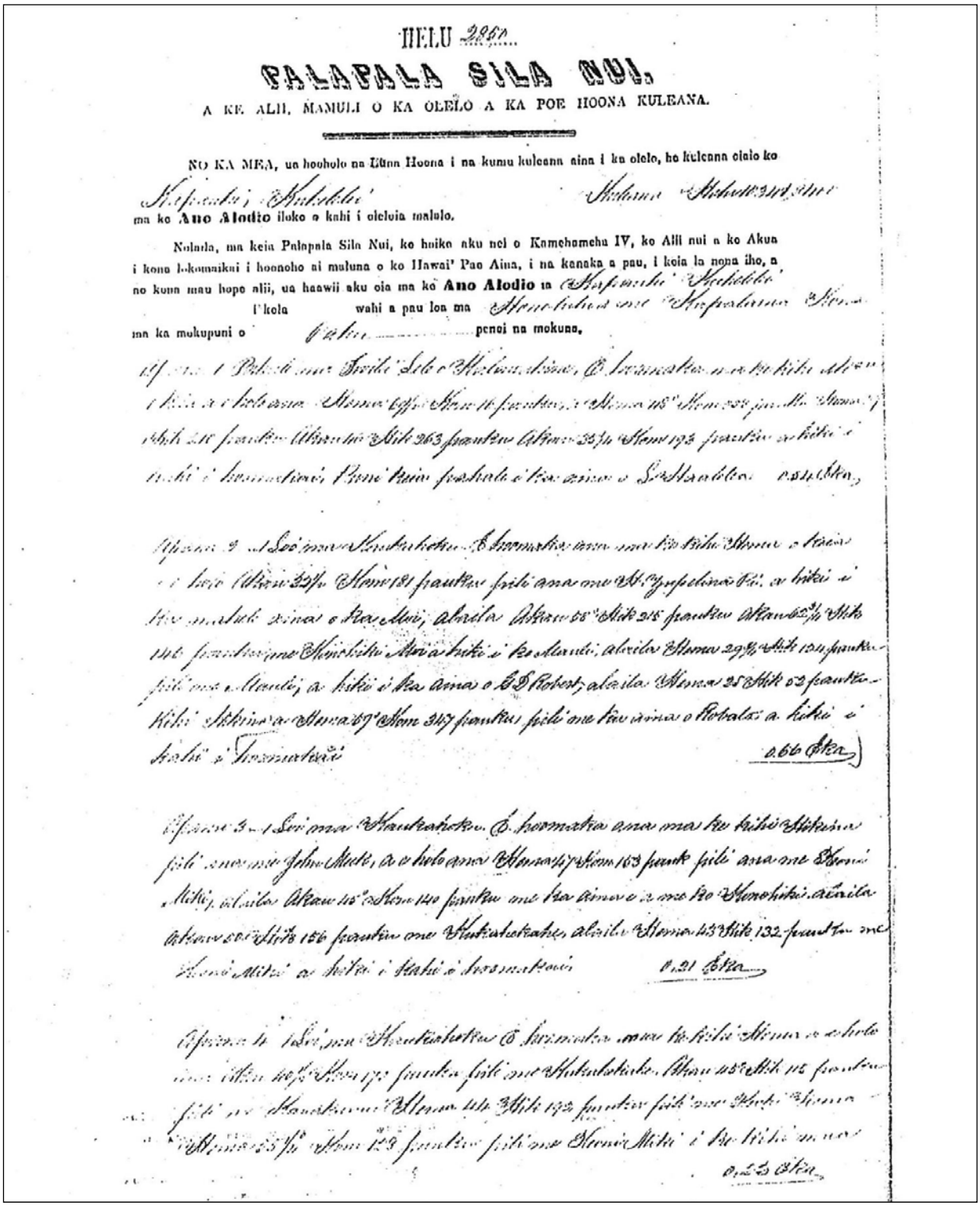

HELU 2850.

PALAPALA SILA NUI.

A KE ALII, MAMULI O KA OLELO A KA POE HOONA KULEANA.

NO KA MEA, ua hooholo na Luna Hoona i na kumu kuleana aina i ka olelo, he kuleana olelo ko

Kapauhi Kuhelelei Kuhelelei

ma ko **Ano Alodio** iloko o kahi i olelouia malulo.

Nolaila, ma keia Palapala Sila Nui, ke hoiho aku nei o Kamehameha IV, ke Alii nui a ko Akua i kona Lokomaikai i hoonoho ai maluna o ko Hawai' Pae Aina, i na kanaka a pau, i koia la nona iho, a no kona mau hope alii, ua haawii aku oia ma ke **Ano Alodio** ia Kapauhi Kuhelelei

i kola wahi a pau loa ma Honolulu me Kapalama Oahu

ma ka mokupuni o Oahu penei na mokuna,

Apana 1 i Kihi ma ke Alanui Aupuni o Kuhelelei, a Kaumaka ana ma ke kihi akau o kihi a kuleana Hoona 655 Kihi 11 pauku a Hoona 118 Hoona 209 pauku ma ke Alanui Aupuni Kihi 210 pauku akau ma Kihi 263 pauku akau 33½ Hoona 193 pauku a kihi i kihi i kaumaka, Hoonui kuia pookela i ka aina o Kaikaikoa 0,51 Eka

Apana 2 i Kihi ma Kuhelelei, a Kaumaka ana ma ke kihi Hoona o kuleana o kaio akau 33½ Hoona 181 pauku pili ana me Kaikaina Kii a kihi i kihi ma ke alanui Aupuni akau 68° Kihi 215 pauku akau 62½ Kihi 116 pauku ma ke Alanui Kuhelelei Mua a kihi i ke alanui, akau 29½ Kihi 130 pauku pili ana i Alanui, a kihi i kihi a ka aina o C S Robert, akau 25 Kihi 62 pauku Kihi Hikina a Hoona 67 Hoona 367 pauku pili ana ka aina o Robalo a kihi i kihi i Kaumaka 0,66 Eka

Apana 3 i Kii ma Kuhelelei, a Kaumaka ana ma ke kihi Hikina pili ana ma John Meek, a o kela ana Hoona 4½ Hoona 163 pauku pili ana me Hoonui Meki, akau 15° Hoona 140 pauku ma ka aina o ka ma ke Alanui Aupuni akau akau 20° Kihi 156 pauku ma Kuhelelei, akau Hoona 43 Kihi 132 pauku ma Hoonui Meki a kihi i kihi i Kaumaka 0,21 Eka

Apana 4 i Kii ma Kuhelelei, a Kaumaka ana ma ke kihi Hoona o kuleana ma kela 40½ Hoona 172 pauku pili ma Kuhelelei, akau 15° Kihi 115 pauku pili ma Kuhelelei Hoona ma 3 Kihi 132 pauku pili ma Kihi Hoona Hoona 35½ Hoona 129 pauku pili ma Hoonui Meki i ke kihi ma ke

0,25 Eka

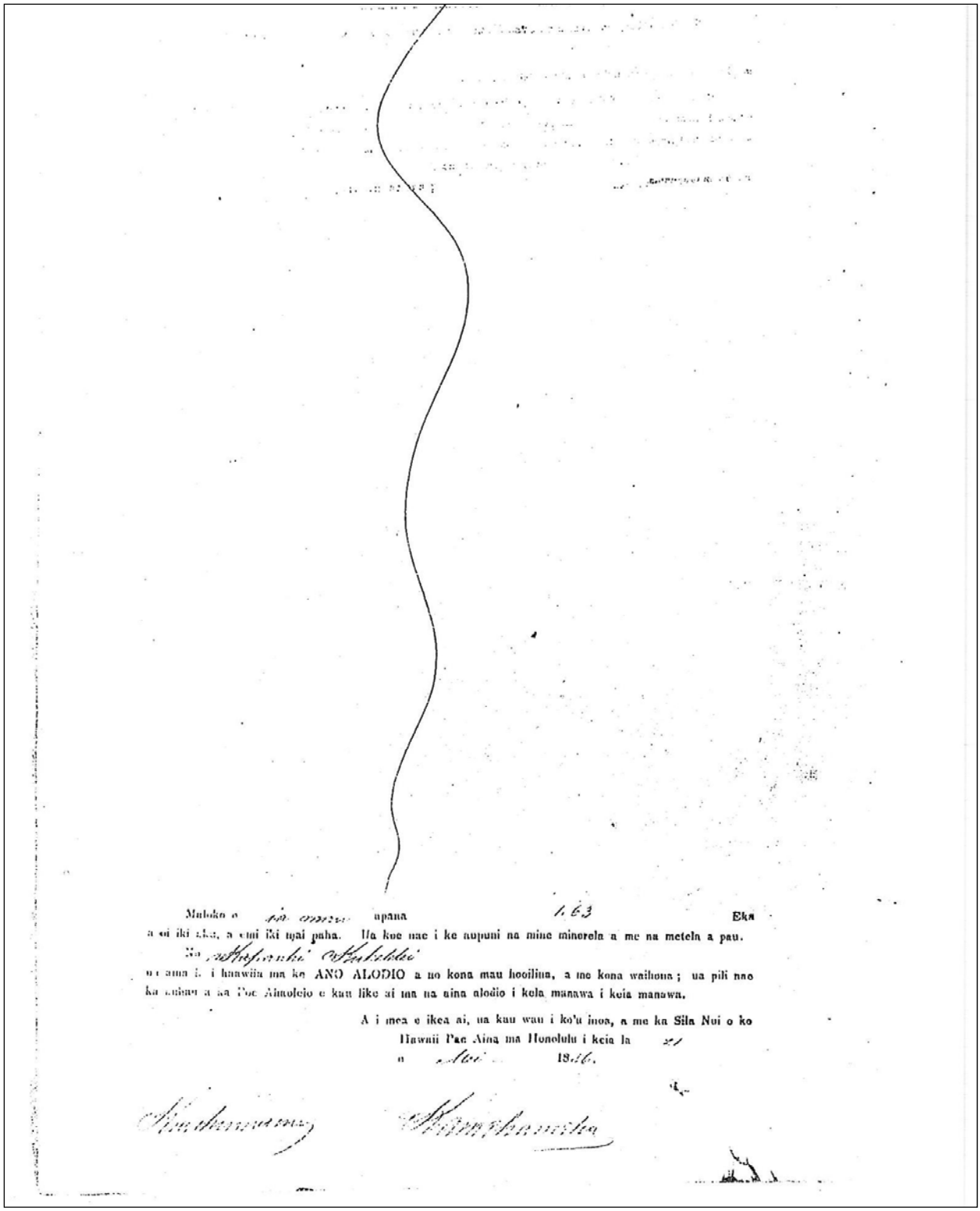

Maloko o [illegible] apana 1.63 Eka
a oi iki aku, a emi iki mai paha. Ua koe nae i ke aupuni na mine minerela a me na metela a pau.
Na [illegible]
ua ama i. i hawiia ma ke ANO ALODIO a no kona mau hooilina, a me kona waihona; ua pili nae
ka [illegible] a ka Poe Ahaolelo e kau like ai ma na aina alodio i kela manawa i keia manawa.

A i mea e ikea ai, ua kau wau i ko'u inoa, a me ka Sila Nui o ko
Hawaii Pae Aina ma Honolulu i keia la 21
o Mei 1856.

[illegible] [illegible]

LCA No. 1053 to Kanahenawai

LCA No. 1053 to Kanahenawai, Transcription

No. 1053, Kanahenawai
N.R. 610v2

To the Land Commissioners, Greetings: I hereby tell you of my claims: three patches and also an irrigation ditch, at the `lli `aina of Nauala, in Kapalama.

Another claim is for a house lot at the `ili `aina at Koholala in Honolulu. I have occupied the land claim for four years, and a great many years at the house lot.
KANAHENAWAI X
Island of Oahu

F.T. 322v2
Cl. 1053, Kahenawai, 24 May 1848

Kawahineae, sworn, This place is in Palama.

Three kalo paches bounded:
Mauka by Mahoe's
Waititi by poiokama
Makai by Noai's
Ewa by Kaikaai's.

There is neither house nor fence. Claimant got the place from Haalulu in1 843 and has never been since disturbed.
Kaikaai, wahine, sworn and confirmed the above account in every point.

June 2, Haalulu, sworn, and admitted the above described gift and that no other claim existed to it.

N.T. 72-73v3
No. 1053, Kahenawai, May 24 [1848]

Kawahineai, sworn and stated, "I have seen Kahenawai's property at Kapalama. He has three patches collectively and the boundaries are:

Mahoe's land, toward the mountain
Poiokama's land, Waikiki
Naai's land, toward the sea
Kaikaai's land, Ewa.

There is no fence on this property, nor is there a house. Kahenawai had received this land from Halulu in the year 1843 and no one has objected to this day."

Kaikaai, sworn and said, "I have seen the property of Kahenawai and everything is exactly as Kawahineai has just related here; no one has objected."

Page 81

N.T. 81v3
No. 1053, Kahenawai, June 2, from page 72

Halulu, sworn and stated, "I have seen Kahenawai's property exactly as the first witnesses' statements which have been read here. It was I who had given him his land; no one has objected.

[Award 1053; R.P. 7795; Kapalama Honolulu Kona; 1 ap.; .42 Ac.]

LCA No. 1053 to Kahinawai, Award

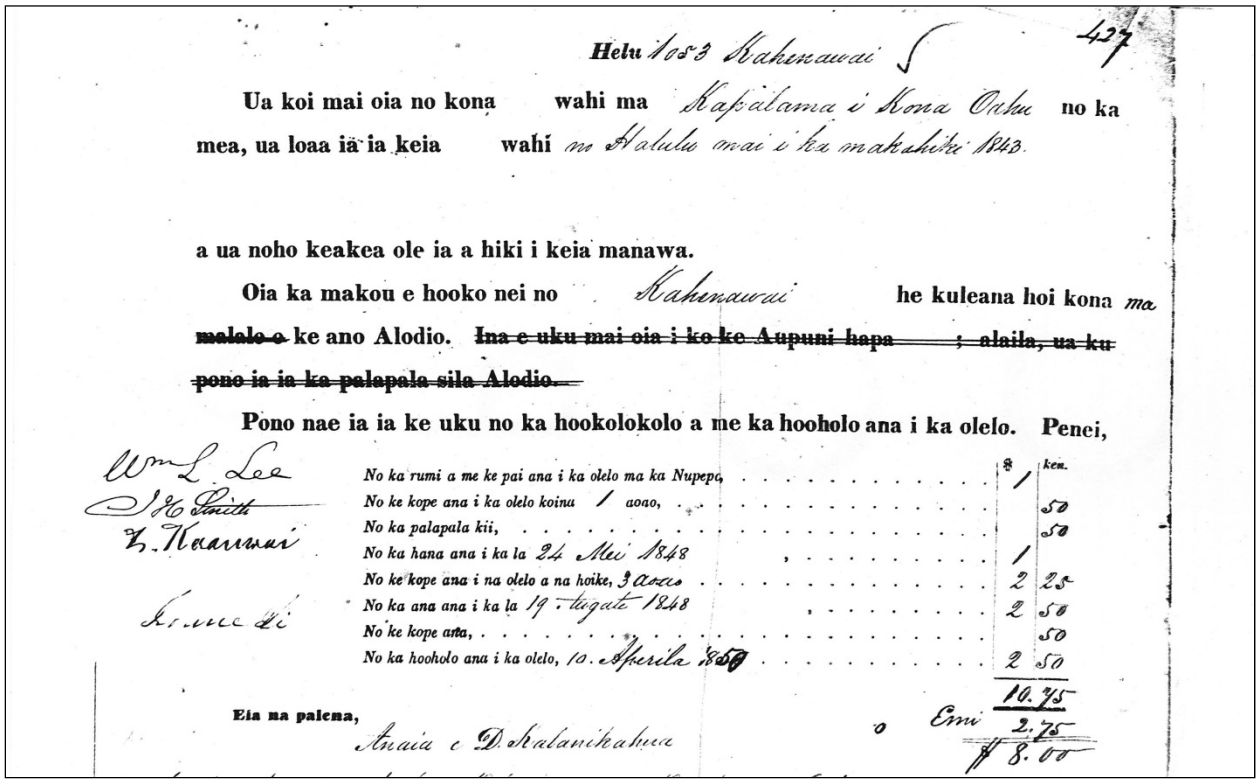

Helu 1053 Kahinawai ✓ 427

Ua koi mai oia no kona wahi ma Kapalama i Kona Oahu no ka mea, ua loaa ia ia keia wahi m Halulu mai i ka makahiki 1843.

a ua noho keakea ole ia a hiki i keia manawa.

Oia ka makou e hooko nei no Kahinawai he kuleana hoi kona ma ~~malalo o~~ ke ano Alodio. ~~Ina e uku mai oia i ko ke Aupuni hapa ; alaila, ua ku pono ia ia ka palapala sila Alodio.~~

Pono nae ia ia ke uku no ka hookolokolo a me ka hoohalo ana i ka olelo. Penei,

Wm L Lee
C K Smith
L. Kearmai

Komite Ki

	$	ken.
No ka rumi a me ke pai ana i ka olelo ma ka Nupepa,	1	
No ke kope ana i ka olelo koina 1 aoao,		50
No ka palapala kii,		50
No ka hana ana i ka la 24 Mei 1848	1	
No ke kope ana i na olelo a na hoike, 3 aoao	2	25
No ka ana ana i ka la 19 Iulai 1848	2	50
No ke kope aria,		50
No ka hoohalo ana i ka olelo, 10. Aperila 1850	2	50
	10	75
Emi	2	75
	$ 8	00

Eia na palena,
Anaia e D. Kalanikahua o



Ke kii o ka aina kalo o Kahinawai ma Kapalama i Oahu.

E komoka ana i ke ana ma ke kihi Akau o ka aina kalo o Kaikaai, ma ka lihi makai o ke kahawai e kahe mai ana ma o Kuhelewai, a hele aku ka aoao mua i ka Akau 44° 30' Komohana 5 Kuula he 60 9/12 Kapuai, kiki mua ke kihi Akau loi o Naai; a pule ana ia aoao i ka ana o Keoki, o Halulu, o Kaikaai, alaila, kuli a hele aku Akau 49° Hikina 61 1/2 Kapuai, a hiki ma ke kihi Hikina o ka loi o Aiai, kuli Akau 4° Hikina 5 Kaulahao 53 1/2 Kapuai, a hele ana ia aoao ma ka lihi Akau o ke kahawai, alaila, kuli a hele aku i kahi i komoka'i i ka Akau 35° Komohana 33 Kapuai. Eia ka ili. 511 Anana 16 Kapuai.

Keoki, Halulu, Kaikaai
Kahawai
Naai
K a h a w a i

R. P. No. 7795, LCA No. 1053 to Kahenawai

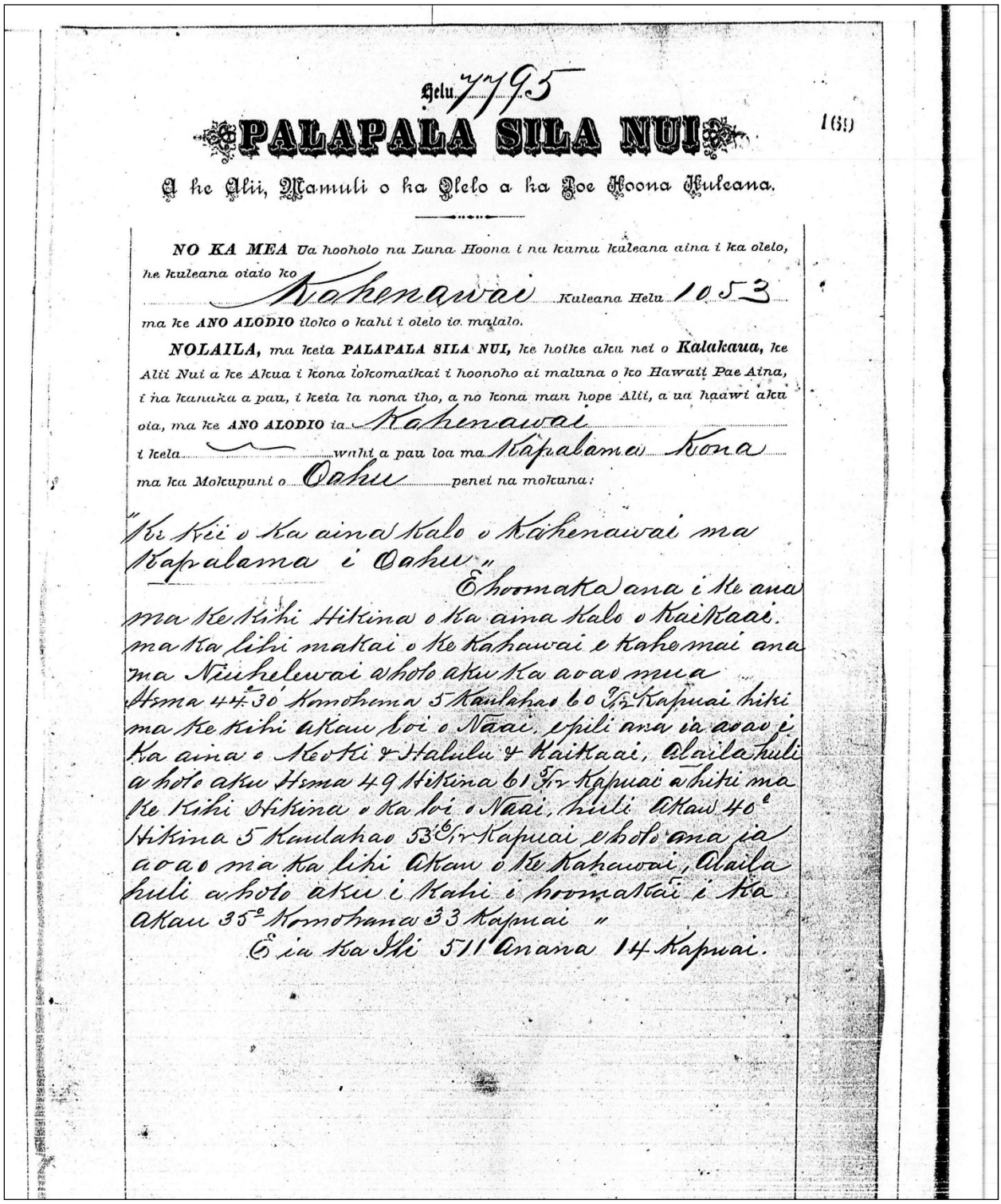

Helu 7795

PALAPALA SILA NUI

169

A he Alii, Mamuli o ka Olelo a ka Poe Hoona Kuleana.

NO KA MEA Ua hoohoio na Luna Hoona i na kumu kuleana aina i ka olelo, he kuleana oiaio ko Kahenawai Kuleana Helu 1053 ma ke **ANO ALODIO** iloko o kahi i olelo ia malalo.

NOLAILA, ma keia **PALAPALA SILA NUI,** ke hoike aku nei o **Kalakaua,** ke Alii Nui a ke Akua i kona lokomaikai i hoonoho ai maluna o ko Hawaii Pae Aina, i na kanaka a pau, i keia la nona iho, a no kona mau hope Alii, a ua haawi aku oia, ma ke **ANO ALODIO** ia Kahenawai i keia ~ wahi a pau loa ma Kapalama Kona ma ka Mokupuni o Oahu penei na mokuna:

"Ke Kei o Ka aina Kalo o Kahenawai ma Kapalama i Oahu"

E hoomaka ana i ke ana ma ke Kihi Hikina o Ka aina Kalo o Kaikaai. ma ka lihi makai o ke Kahawai e kahe mai ana ma Nuuhelewai a hoio aku ka aoao mua Hema 44½° 30' Komohana 5 Kaulahao 60 9/12 Kapuai kiki ma ke Kihi akau loi o Naai. e pili ana ia aoao i Ka aina o Keoki & Halulu & Kaikaai, alaila huli a hoio aku Hema 49 Hikina 61 5/12 Kapuai a kiki ma ke Kihi Hikina o Ka loi o Naai, huli Akau 40° Hikina 5 Kaulahao 53 6/12 Kapuai e hoio ana ia aoao ma ka lihi Akau o ke Kahawai, Alaila huli a hoio aku i kahi i hoomaka ai i Ka Akau 35° Komohana 33 Kapuai "

E ia ka Ili 5 11 Anana 14 Kapuai.

171

Maloko o Keia apana 5116 mana o 14 Kapuai Eka a oi iki aku, a emi iki mai paha. Ua koe nae i ke Aupuni na mine minerala a me na metala a pau.

No Kahenawai

ua aina la i haawiia ma ke **ANO ALODIO** ano kona mau hoolilina, a me kona waihona; ua pili nae ka auhau a ka Poe Ahaolelo e kau like ai ma na aina alodio i kela manawa keia manawa.

A i mea e ikea ai, ua kau au i ko'u inoa, a me ka Sila Nui o ko Hawaii Pae Aina ma Honolulu i keia la 14 o January 1886

(Inoa) Kalakaua Rex

NA KA MOI:
Ke Kuhina Kalaiaina,
(Inoa) Chas. T. Gulick

LCA No. 1089 to Kapehe

LCA No. 1089 to Kapehe, Transcription

No. 1089, Kapehe, Honolulu, December 1847
N.R. 623v2

To the Land Commissioners, Greetings: Concerning the claim which we had tried before the Supreme Court Judges, I hereby tell you of the three patches which were awarded to me because of your gracious instructions, I hereby tell you the measurements: Patch One is 11 fathoms, 11 feet, Patch Two is 56 fathoms, 11 feet 5 inches. This [is] what I understand from doing without the proper equipment.

Also, there is my house lot claim at Kaoawai to be worked on, to verify its correctness, and my six patches there.
Farewell to you, I am, your obedient servant,
KAPEHE X, his mark

F.T. 343v2
Cl. 1089, Kapehe, Wahine, 14 June 1848

Lai, sworn, This place is in Honolulu aina, Kuili. House lot and Kalo patches; about 5 and 1 house of Kapehe, which lot is in Kapaha,

Bounded:
Mauka by Pihiliilii's and my land
Waititi by Kaniku's, Makai also and Kaauaoaoa's land.
Ewa by Kamakee's.

Claimant got the place from Kaniku in 1839 as a Gift. There is no counter claim that I know of. This regards the kalo, the house land she got from Kapaalua, in 1844.

Kaniku & Kapaalua wanted.

Kaale, sworn, and confirmed the entire preceding testimony.

N.T. 100v3
No. 1089, Kapehe, June 14, 1848

Lai, sworn and stated, "I have seen Kapehe's property at Kuwili in Honolulu district; it is a house lot and taro land they are collectively in one area.

Following are the boundaries:
My land and Pihiliilii's land, toward the mountain
Kaniku's land, Waikiki
Kaniku's land and Kanana's land, toward the sea
Kamakee's land, Ewa.

Kapehe's land is from Kaniku, given without cost in the year 1839. No one has objected to these patches. Kapehe's houselot is from Kapaalua, received in the year 1844 during the time of Haalilio.

Kaale, sworn and stated, "I have seen this property exactly as Lai has just stated here; no one (else) owns these patches. The protest had been for other patches which are now gone."

N.T. 93v10
No. 1089, Kapehe (Female), 21 January 1852

Kapehe (Female), sworn, M. Kekuanaoa has opposed to my pond which is adjacent to Kuuiliwili pond in Honolulu, Kona. This is on behalf of the government, the interest of which runs into my lcaim and here is my decision.

I, hereby reject my interest in that pond from tis day forward and forever and I shall claim those tings which are left in my own interset as mine forever.

[Award 1089; R.P. 2252; Kuwili & Kapakapa Honolulu Kona; 1 ap.; 1.59 Acs.]

LCA No. 1089 to Kapehe, Award



Helu 1089 Kapehe

36.

Ua hoi mai oia me ka hema waho Apana aina ma Kuwili ame Kapalaha i Honolulu ma Oeua, ma ka Moku Apuni o Oahu, e like me ka ana ia kuia ana no Aimoku mai i ka M. K. 1837 kahi ma Kuwili, a me Kapalaha mai kahi ma Kapalaha i ka M. K. 1844, a ua mahe kuakea oia a hiki i kuia manawa.

O ka moku maken i hoike mai no Kapehe, he kalauna koi loa ma ke alahele ike ole Aole Olelo. Ina e like me ia oia i hoike Apana Kapalaha; alaila ua kupono ia ia ka Palapala Sila Aloha.

Pela wau ia ia ke ike nei me ka hoohalekolo a me ka hoohelo ana i ka olelo Pomaikai

No kau mai ana me ke kapa ana i ka olelo maika Kuppa

W. L. Lee — No ke kapa ana i ka olelo keia

G. M. Robertson — No ka palapala hui

J. H. Pinch — No ka hana ana i ka la 11 o Iune 1851

J. Mekuulakaa — No ke kope ana i ua olelo e nihoiho 2/5 Aoao

No ke ana ana i ka la 8 o Nowemba 1851

No ke kope ana

No ka hoohele ana i ka olelo i ka la 2 o Nowemba 1853.

Eia ua palena Aupuni o S. P. Kalauna.

Ma Kuwili ame Kapalaha Honolulu Oahu.

Iloluli ame s Lai E hoomaka ma ka pohaku puuka i hoailoaia x mauka a oae Keiwa i ka wai. A e hele i Hawa 27° Kom. 30 Kapuai i mauka Ekahakiwa a hiki i ka x mauka pohaku pf i puuka. Alaila Hawa 63° Hikina 235 Kapuai, ame i Hawa 24° Kom. 15° Kapuai ma ka pohaku a Kauaua, Alaila i Hawa 15° Hikina 130 kapuai mauka Oi i olelo, Alaila Hema 30° Hikina 76 Kapuai i hoke i ka hiki pauka Alaila Hawa 62° Hikina 15 Kapuai ma ka pohaku ma Alapua. Alaila Hema 32° 30' Hikina 42 Kapuai, ame Hema 20° Kok. 106 Kapuai ma Aupuni a hiki iluo Kahalaaha. Alaila Hema 15° Kom. 38 Kapuai, ame Hema 12° 30' Hik. 37 Kapuai, ame Hema 30° Kok. 37 Kapuai, ame Hawa 15° 30' Hik. 48 Kapuai, ame Hawa 8° Kok. 62 Kapuai a pili aku ma Kahale aku. Alaila Hema 39° Hikina 167 Kapuai ma Aupuni ia Lai mai. Alaila Hema 8° 30' Hawa 10 Kapuai, ame Hema 85° Kom 193 Kapuai ma Aupuni Loko Kuwili, Alaila Hawa 21 Kom 45 Kapuai, ame Hawa 84° 30 Hik 18 Kapuai, ame Hawa 17° Kom 116 Kapuai, ame i Hawa 25° Kom 30 Kapuai, ame i Hawa 86° Kom 27 Kapuai ame i Hawa 50° Kom 25 Kapuai ma Kauaua a hiki i ka hoomaka ana.

Eia ka Hi Helu j. S. Aupuni

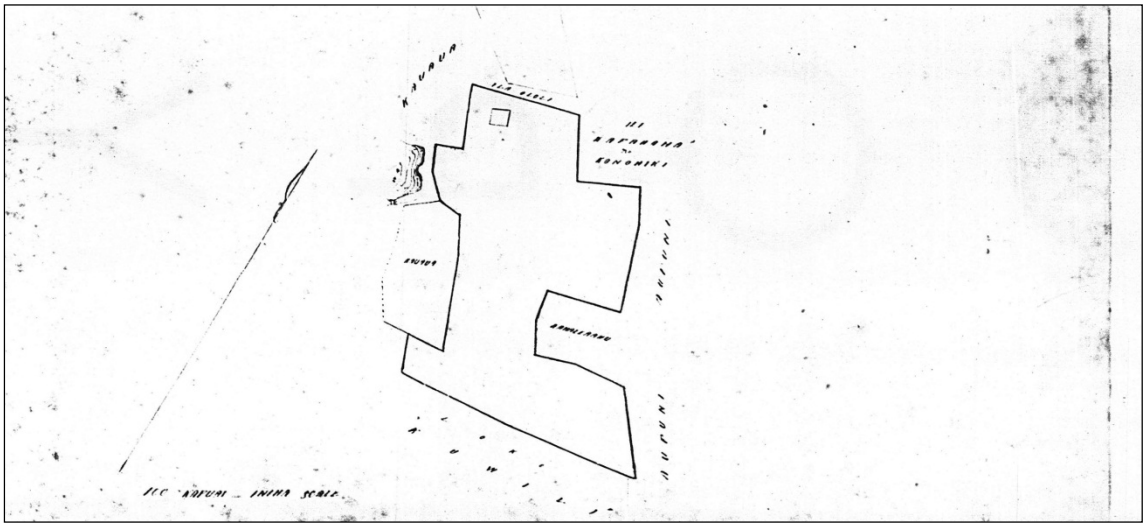

R. P. No. 2252, LCA No. 1089 to Kapehe

(note: number at top – 3252 – is an error)

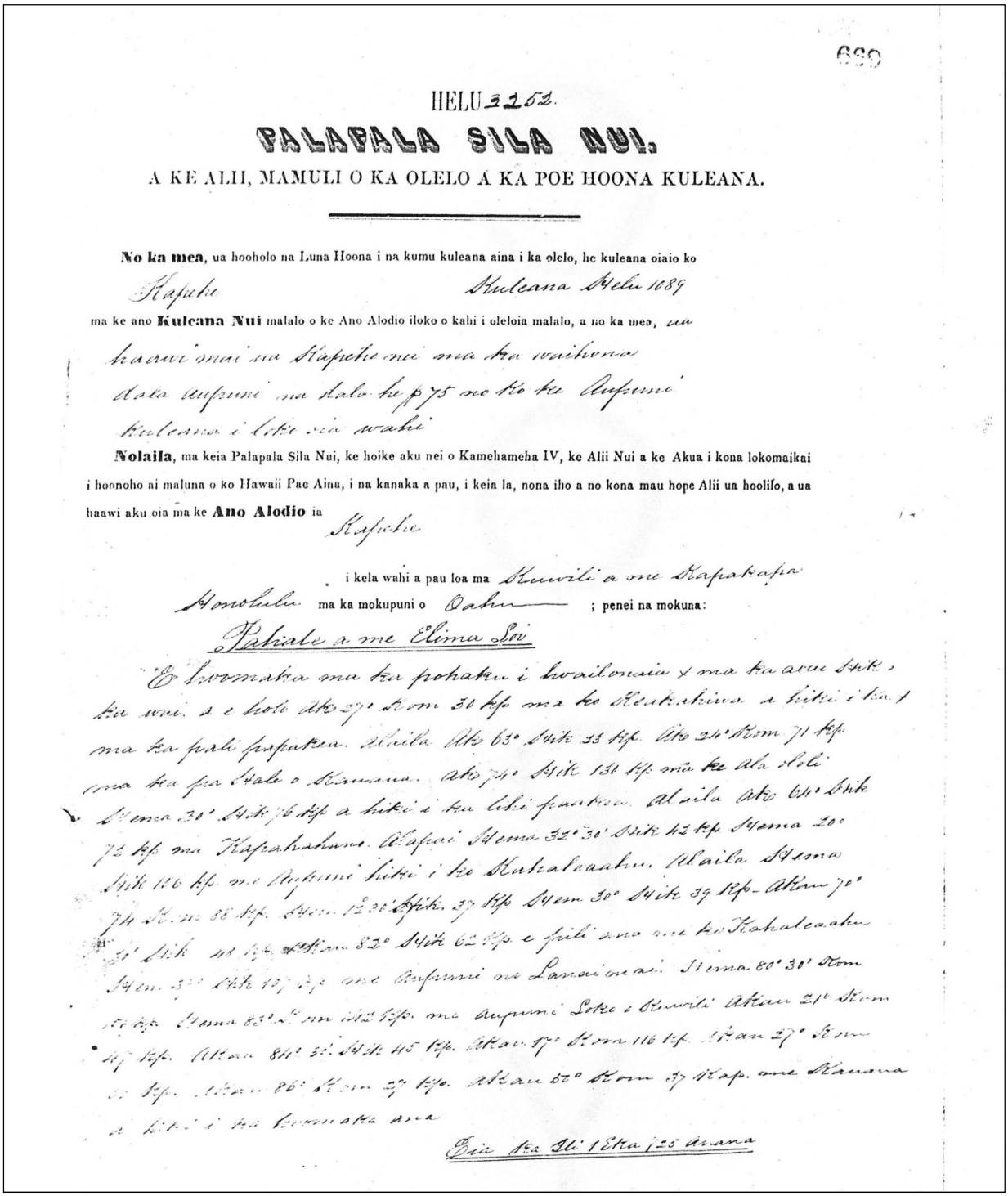

689

HELU 3252.

PALAPALA SILA NUI.

A KE ALII, MAMULI O KA OLELO A KA POE HOONA KULEANA.

No ka mea, ua hooholo na Luna Hoona i na kumu kuleana aina i ka olelo, he kuleana oiaio ko Kapeha Kuleana Helu 1089 ma ke ano **Kuleana Nui** malalo o ke Ano Alodio iloko o kahi i oleloia malalo, a no ka mea, ua haawi mai na Kapehe mai ma ka waiheona dala ekuemi ma dala he $75 no ke ka Aupuni kuleana i loko ia wahi

Nolaila, ma keia Palapala Sila Nui, ke hoike aku nei o Kamehameha IV, ke Alii Nui a ke Akua i kona lokomaikai i hoonoho ai maluna o ko Hawaii Pae Aina, i na kanaka a pau, i keia la, nona iho a no kona mau hope Alii ua hoolilo, a ua haawi aku oia ma ke **Ano Alodio** ia Kapehe

i kela wahi a pau loa ma Kuwili a me Kapakapa Honolulu ma ka mokupuni o Oahu ; penei na mokuna:

Pakiale a me Elima Loi

E Komoka ma ka pohaku i kwailonaia ma ka aoao Hikina o ka wai. a e holo Akau 27° Kom 30 kp ma ke Kuekaheua a hiki i ka ma ka pali papaku. Alaila Akau 63° Hik 33 kp. Akau 24° Kom 71 kp ma ka pa Hale o Kamana. Akau 5° Hik 130 kp ma ke ala loli Homa 30° Hik 76 kp a hiki i ka lihi pauku. Alaila Akau 64° Hik 72 kp ma Kapeahaluna. Alapai Homa 32° 30' Hik 42 kp Homa 20° Hik 116 kp. me Aupuni hiki i ke Kahalaaahu. Alaila Homa 7h Kom 86 kp. Kom 12° 30' Hik 37 kp Kom 30° Hik 39 kp. Akau 7° 30' Hik 48 kp. Akau 82° Hik 62 kp. e pili ana me ke Kahalaaahu Kom 5° Hik 40 kp me Aupuni ma Lanai mai. Homa 80° 30' Kom 50 kp. Homa 65° Kom 112 kp. me Aupuni Loko o Kuwili Akau 21° Kom 47 kp. Akau 84° 30' Hik 45 kp. Akau 9° Kom 116 kp. Akau 27° Kom 32 kp. Akau 86° Kom 27 kp. Akau 62° Kom 37 kp. me Kamana a hiki i ka komoka ana

Eia ka Ili 1 Eka 25 Anana

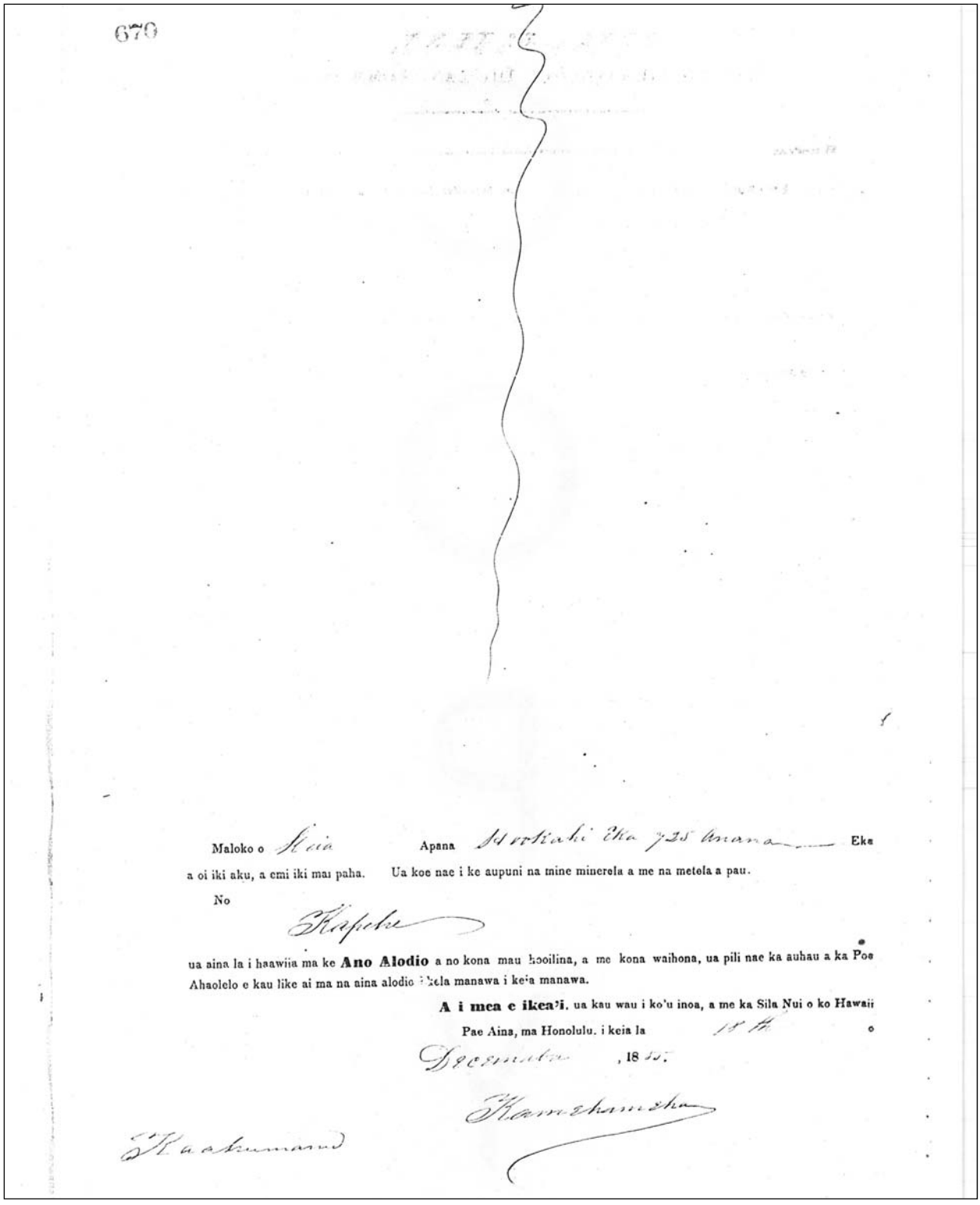

670

Maloko o Keia Apana Hookahi Eka 725 Anana Eka

a oi iki aku, a emi iki mai paha. Ua koe nae i ke aupuni na mine minerela a me na metela a pau.

No

Kapehe

ua aina la i haawiia ma ke **Ano Alodio** a no kona mau hooilina, a me kona waihona, ua pili nae ka auhau a ka Poe Ahaolelo e kau like ai ma na aina alodio i kela manawa i keia manawa.

A i mea e ikea'i. ua kau wau i ko'u inoa, a me ka Sila Nui o ko Hawaii Pae Aina, ma Honolulu. i keia la 18th o

Decemba, 1855.

Kamehameha

Kaahumanu

LCA No. 1222 to Alua

LCA No. 1222 to Alua, Transcription

No. 1222, Alua
N.R. 26v3

To the Land Commissioners, Greetings: I hereby tell you of my land and house claim at Pelekane, an `ill in Kapalama, Island of Oahu. This claim is makai of the houses of the Eleao* people /figurative meaning"/ and is bounded as follows:

two lo`i adjoin to the eastward of the lo`i of Nakoa [LCA 3153];
one lo`i adjoins mauka of the lo`i of Nakoa;
two lo`i adjoin from the east of the lo`i of Nakoa;
one taro irrigation ditch adjoining my land-is mine.

The house lot claim is bounded on the north by the Government /land/ of Hooliliamanu; on the east and south by a high pali; on the west by some coconut trees.
ALUA x, his mark
9 December 1847

/*See Vol. 4, p. 27, footnote/ [No. 3027: * Translator's note: The word `eleao means plant louse or aphid - however, it may refer to a class of soldiers called the "Eleu." See Palace Investigation re Charlton Land claim, 1846, p. 87 Appendix to Second Supplement, 1847]

F.T. 571v3
No. 1111, Alua

Keawe, sworn, says he knows the kuleana of Alua (deceased) in Kapalama, Oahu. It consists of two kalo patches in distinct pieces, and a house site, not enclosed.

The first patch is bounded:
Mauka by the land of Ku [LCA 3144]
Waikiki side by Kease's
Makai by the konohiki
Ewa side by Nakoa's.

The second patch is bounded:
Makai by Nakoa's
Ewa side by a stream
Mauka by Kahaku's
On Waikiki side by Ku's.

Claimant received these patches from Kekuanaoa about 12 years ago, and held them in peace up to the time of his death, last year. His daughter Karolina is his heir.

I am the luna of this land under Kekuanaoa.

[Award 1222; R.P. 2224; Kapalama Kona; 2 ap.; 1.12 Acs]

LCA No. 1222 to Alua, Award



Helu 1222 Alua. Kapalama. Kona. Oahu.

Aina ma Kapalama, Kona, Oahu.
Apana 1 & 2. Elua Loi.
E hoomaka ma ke kihi Akau o ka loi e pili ana me
Kahawai, a e hele Hema 46° Hikina 2½ kaulahao, pili me ka loi o
Naluai, alaila Hema 47° Kom: 203 Pauku a me Hema 36° 15' Hikina
2 kaulahao pili me ka loi o Ku, alaila Hema 53° 45' Kom: 209 Pauku, a
pili me ka loi o Honohiki, a me Akau 37° Kom: 180 Pauku, pili me
"Pelekane" no ke Honohiki a hiki i ke kihi Hema o ka Loi o Nakoa,
alaila Akau 46° Hikina 204 Pauku, a me Akau 44° Kom: 216 Pauku
pili me ka Loi o Nakoa a hiki i ka lihi Kahawai, alaila Akau
47° Hikina 203 Pauku ma ka lihi Hema o ke Kahawai, a hiki i ka
hoomaka ana. Ka Hii 89/100 Eka

Apana 3. Kahuahale.
E hoomaka ma ke kihi Hikina o keia Kahuahale. A e
holo Akau 46° Kom: 141 Pauku me Honohiki. Hema 50° Kom: 134 Pauku,
me ke Anapuni. Hema 36° 30' Hikina 178 Pauku me Kekona, a me
Akau 36° 45' Hikina 165 Pauku me ke Honohiki a hiki i ka hoomaka
ana. Ka Hii 23/100 Eka.

Pau loa 1 12/100 Eka.

Oktoba 6. 1854.

S. P. Kalama
Ana ana

R. P. No. 2224, LCA No. 1222, ʻĀpana 1-3 to Alua

557

HELU 2224.

PALAPALA SILA NUI.

A KE ALII, MAMULI O KA OLELO A KA POE HOONA KULEANA.

No ka mea, ua hoohele na Luna Hoona i na kumu kuleana aina i ka olelo, he kuleana oiaio ko

Alua (Kuleana Helu 1222.)

ma ke ano **Kuleana Nui** malalo o ke Ano Alodio iloko o kahi i oleloia malalo, a no ka mea,

Nolaila, ma keia Palapala Sila Nui, ke hoike aku nei o Kamehameha IV, ke Alii Nui a ke Akua i kona lokomaikai i hoonoho ai maluna o ko Hawaii Pae Aina, i na kanaka a pau, i keia la, nona ibo a no kona mau hope Alii ua hoolilo, a ua haawi aku oia ma ke **Ano Alodio** ia

Alua

i kela wahi a pau loa ma Kapalama Nuuanu

ma ka mokupuni o Oahu ; penei na mokuna:

Apana 1 a 2. Elua Loi

E hoomaka ma ke kihi akau o keia loi e pili ana me Kahauai a i ka hoku Akau 46° Hik 2½ Kaulo pili me ka loi o Ahuai, alaila Akau 47 Kom 203 pauku a me Akau 56° 15' Hik 2 Kaulo pili me ka loi o Ku, alaila Akau 53° 45' Kom 209 paukuu pili me ka loi o Ke Konohiki a me Akau 37 Kom 180 paukuu pili me "Pohakuna" o ke Konohiki a hiki i ke kihi Akau o ka loi o Kahoa, alaila Akau 46 Hik 204 paukuu a me Akau 44° Kom 216 paukuu pili me ka loi o Kahoa a hiki i ka Kihi Kahawai — alaila Akau 47 Hik 203 paukuu ma ka Kihi Akau o ke Kahawai a hiki i ka hoomaka ana. — He 87/100 Ahu

Apana 3 Kahuahale

E hoomaka ma ke Kihi Hik o keia Kahuahale — a i ka hoku Akau 46 Kom 141 Paukuu me Konohiki; — Akau 30° Kom 134 paukuu me ke Aupuni Akau 56 30 Hik 173 paukuu me Kekona — a me Akau 36° 45' Hik 165 paukuu me ke Konohiki a hiki i ka hoomaka ana. — He 23/100 Ahu

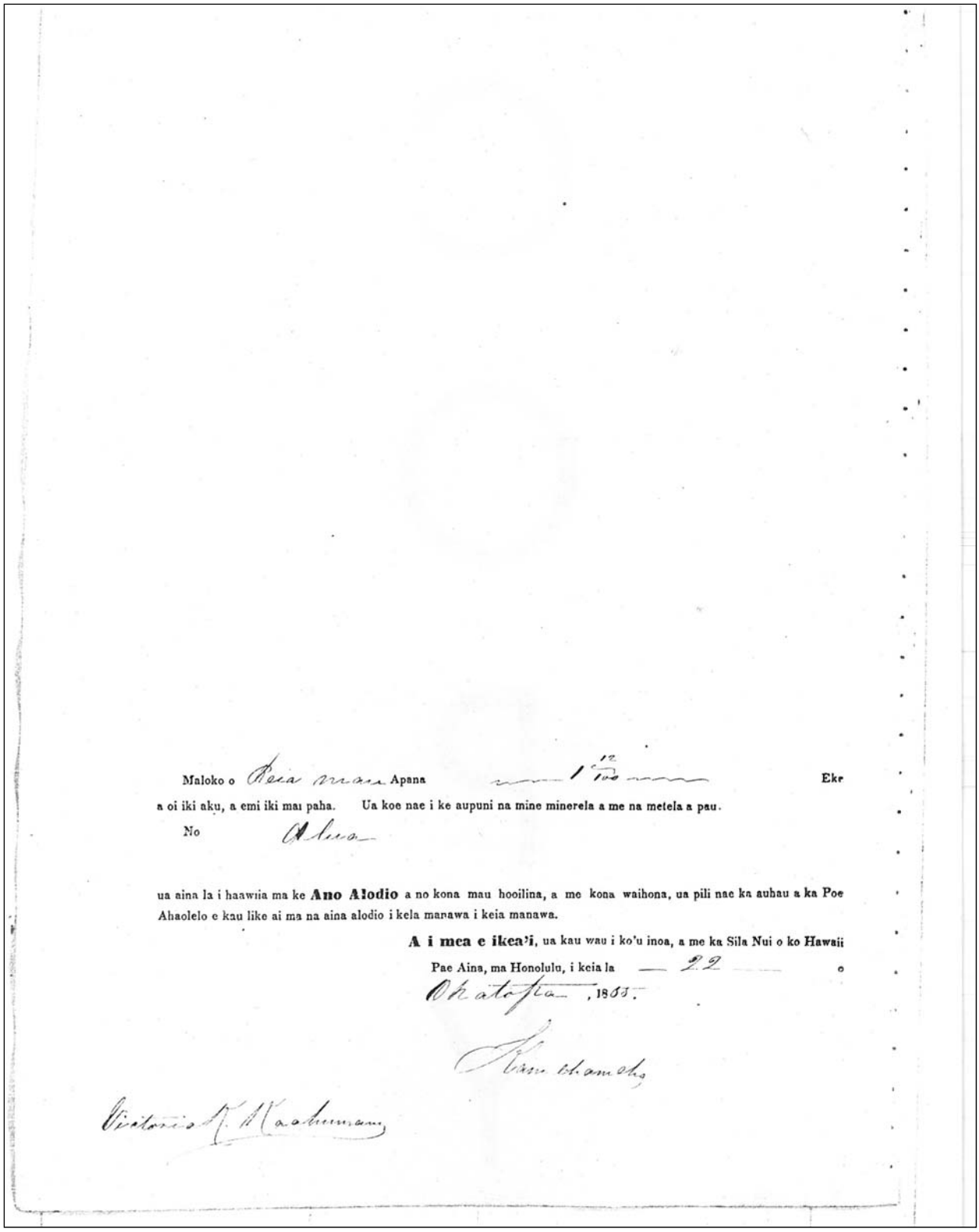

Maloko o Pela mua Apana 1 12/100 Ekr

a oi iki aku, a emi iki mai paha. Ua koe nae i ke aupuni na mine minerela a me na metela a pau.

No Aina

ua aina la i haawiia ma ke **Ano Alodio** a no kona mau hooilina, a me kona waihona, ua pili nae ka auhau a ka Poe Ahaolelo e kau like ai ma na aina alodio i kela manawa i keia manawa.

A i mea e ikea'i, ua kau wau i ko'u inoa, a me ka Sila Nui o ko **Hawaii**

Pae Aina, ma Honolulu, i keia la 22 o

Okatopa, 1855.

Kamehameha

Victoria K. Kaahumanu

LCA No. 1398 to Mumuku

LCA No. 1398 to Mumuku, Transcription

No. 1398, Mumuku
N.R. 98v3

To the Land Commissioners, Greetings: I, the undersigned, hereby tell of my claim for three lo`i, and two irrigation ditches, in the `ili of Kealia, in Kapalama, also a houselot at Keoneula, in Honolulu, Island of Oahu.
MUMUKU X
Residence: Keoneula

F.T. 6-7v3
No. 1398, Mumuku, October 9 [1848]

Palau, sworn, This land is in the ili of Kalia in Palama in several pieces.

1 house lot in Honolulu.
Mauka is Limakuni's yard
Waitiiti by Nakookoo
Makai is Kewa
Ewa is Mumuku's (another man from claimant). This land is partly fenced. There are 3 houses on it, one is claimants, 1 Ilalio's and the other Simeona's.

2. kalo land, consisting of 2 kalo patches and an auwai
Bounded:
Mauka by my land
Honolulu by Kawelo's
Makai by Umauma's
Ewa by Kuakini's.

3. One kalo patch
Mauka is Kauliokamoa's land
Honolulu is Puakini's
Makai is Kuloa's
Ewa is Kahina's.

One kalo patch and part of an auwai
Mauka is Kanaana
Honolulu is Kaliokamoa's
Makai is Keawe's
Ewa is Ahualua's.

Claimant had the first lot in Honolulu from Kalunaaina, konohiki of Honolulu, when Kinau was living at the fort; and has retained ti undisputed to the present time. Claimant had the other 3 lots from Puakini, konohiki under Kekuanaoa in time of Kinau and they have never been disputed.

Ilalio, sworn, and confirmed the preceding testimony. He owned a house as stated in the first lot but not the land.

N.T. 324-325v3
No. 1398, Mumuku, October 9, 1848

Palau, sworn, I have seen his place in the ili of Kealia in Kapalama, also his house lot in Honolulu here.

1. 1 house lot in Honolulu:
Mauka, Leimakani's place
Waikiki, Nakookoo's place
Makai, Kea's place
Ewa, Mumuku's place.

This is not completely enclosed. Three houses are within, one of which is for Mumuku, two for HaiIlalio and Simeona.

2. 3 taro patches at Kealia.
Mauka is my place
Honolulu, Kawelo's place
Makai. Umauma's place
Ewa, Huakini's place.

3. 1 taro patch:
Mauka, Kauliokamoa's land
Honolulu, Huakinis' place
Makai, Kuloa's place
Ewa, Kahinu's place.

4. 1 ditch taro patch:
Mauka, Kanana's place
Honolulu, Kauliokamoa's place
Makai, Keawe's place
Ewa, Alualua's place.

Kaluaaina had given the house lot during Kinau's time, before the year 1839. No one has driven him away nor raised objections.

Huakini had given Mumuku the taro sections. Mumuku is the konohiki under M. Kekuanaoa and he had received these sections at the time Kinau was alive, after he had received the house lot. No one had objected.

Ilalio, sworn, Our testimonies are similar.

[Award 1398; R.P. 1906; Keoneula Kapalama Kona; 1 ap.; .49 Ac.; Kaluapilau Kapalama Kona; 1 ap.; .19 Ac.; R.P. 3963; Kealia Kapalama Kona; 1 ap.; .88 Ac.]

LCA No. 1398 to Mumuku (Kapālama), Award

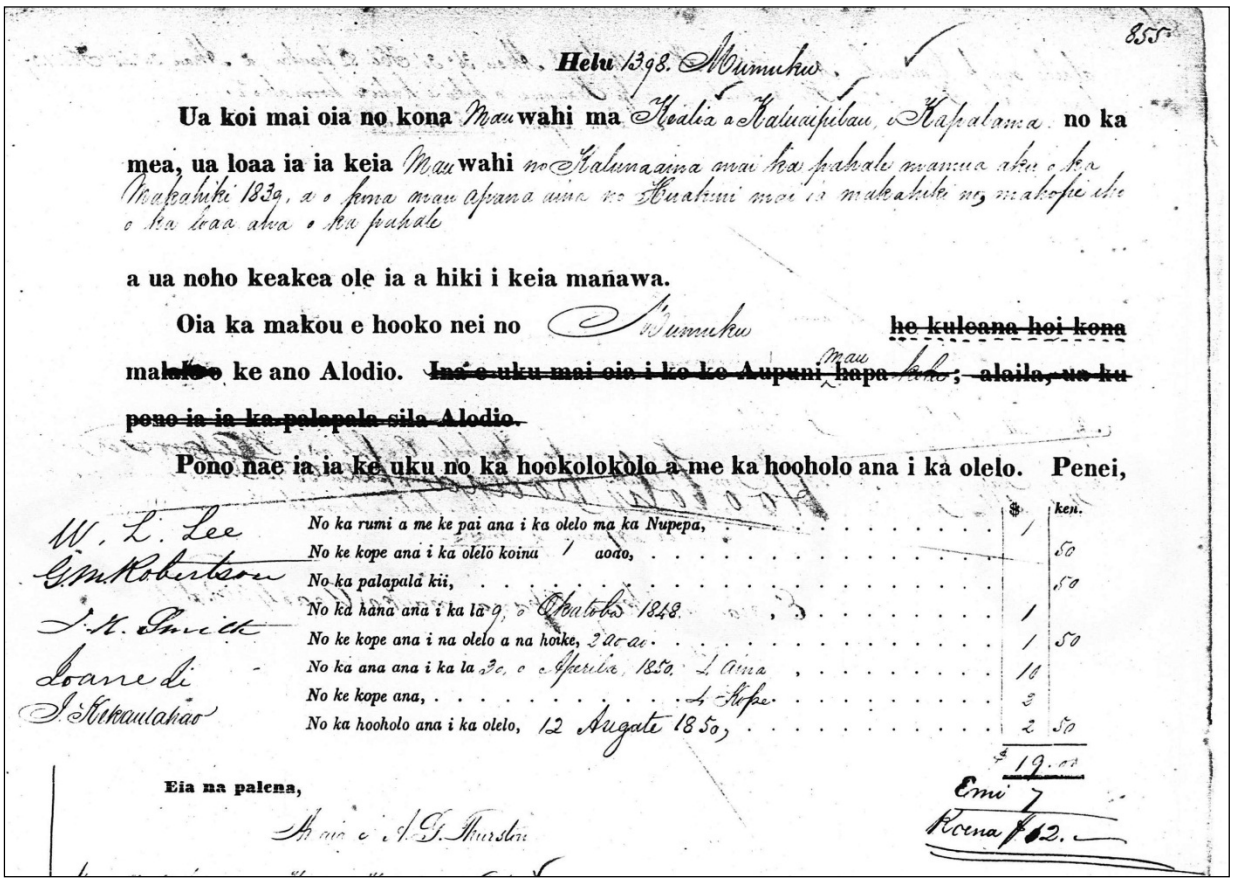

855

Helu 1398. Mumuku

Ua koi mai oia no kona Mau **wahi ma** Kealia a Kaluaipilau, i Kapalama **no ka mea, ua loaa ia ia keia** Mau **wahi** no Kalunaaina mai ka pahale mamua aku o ka Makahiki 1839, a o kona mau apana aina no Huakini mai ia makahiki no, makope iho o ka loaa aiwa o ka pahale

a ua noho keakea ole ia a hiki i keia manawa.

Oia ka makou e hooko nei no Mumuku **~~he kuleana hoi kona~~ ma~~lalo o~~ ke ano Alodio. ~~Ina e uku mai oia i ko ke Aupuni~~ mau ~~hapa~~ ~~kele~~; ~~alaila, ua ku pono ia ia ka palapala sila Alodio.~~**

Pono nae ia ia ke uku no ka hookolokolo a me ka hooholo ana i ka olelo. Penei,

		$	ken.
W. L. Lee	*No ka rumi a me ke pai ana i ka olelo ma ka Nupepa,*	1	
G. M. Robertson	*No ke kope ana i ka olelo koina* 1 *aoao,*		50
J. K. Smith	*No ka palapala kii,*		50
Joane di	*No ka hana ana i ka la* 9, o Okatoba 1848.	1	
J. Kekaulahao	*No ke kope ana i na olelo a na hoike,* 2 ao ao	1	50
	No ka ana ana i ka la 30, o Aperila, 1850. 4 aina	10	
	No ke kope ana, 4 Kope	3	
	No ka hooholo ana i ka olelo, 12 Augate 1850,	2	50
		$ 19.00	

Eia na palena,

Emi 7

Koena $12.—

Ahaia i A. G. Thurston


Palau
Puaaloa
Kuloa
Huakini
Kawelo
Umauma
2 an.
Kahinu
Napoeha
Kauliokamoa
Pala
2 an.

R. P. No. 3963, LCA No. 1398 (Kapālama) to Mumuku

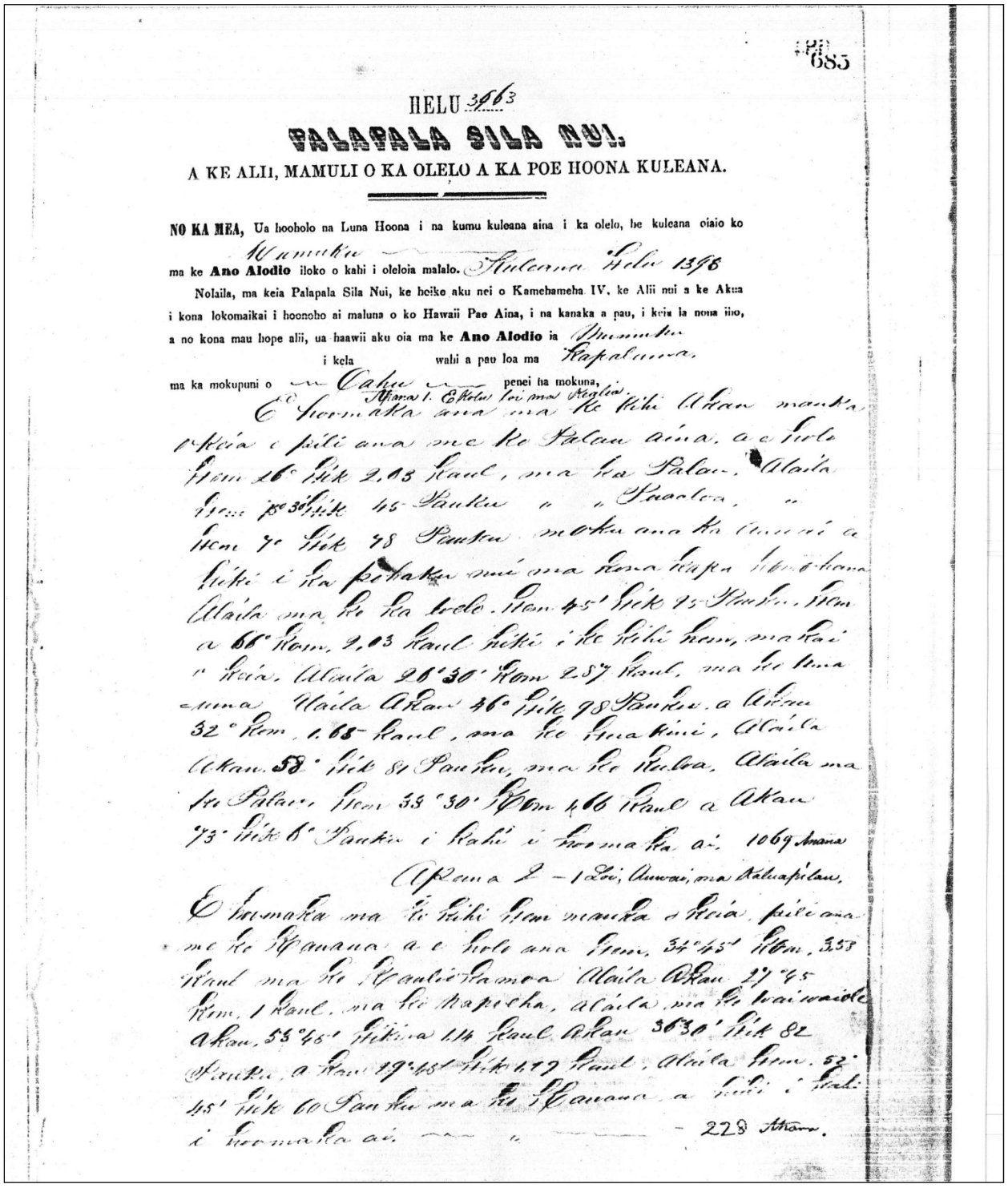

(R) 685

HELU 3963

PALAPALA SILA NUI.

A KE ALII, MAMULI O KA OLELO A KA POE HOONA KULEANA.

NO KA MEA, Ua hooholo na Luna Hoona i na kumu kuleana aina i ka olelo, he kuleana oiaio ko Mumuku Kuleana Helu 1398
ma ke **Ano Alodio** iloko o kahi i oleloia malalo.

Nolaila, ma keia Palapala Sila Nui, ke hoike aku nei o Kamehameha IV. ke Alii nui a ke Akua i kona lokomaikai i hoonoho ai maluna o ko Hawaii Pae Aina, i na kanaka a pau, i keia la nona iho, a no kona mau hope alii, ua haawii aku oia ma ke **Ano Alodio** ia Mumuku
i kela wahi a pau loa ma Kapalama,
ma ka mokupuni o Oahu penei ha mokuna,

Mama i. Eholo loi ma Keglia.

E hoomaka ana ma ke kihi Akau mauka, o keia e pili ana me ke Palau aina, a e holo Kom 16° Hik 2.03 Kaul, ma ka Palau. Alaila Kom 30° Hik 45 Pauku a " Paaaloa, " Kom 7° Hik 78 Pauku moku ana ka Auwai a hiki i ka pohaku nui ma kona kapa Hema o kona Alaila ma ke ka kele. Kom 45° Hik 95 Pauku. Kom a 66° Kom. 2.03 Kaul hiki i ke kihi kom, ma kai o keia. Alaila 26°30' Kom 2.57 Kaul, ma ke kua mua Alaila Akau 46° Hik 98 Pauku. a Akau 32° Kom. 1.68 Kaul, ma ke Kualono, Alaila Akau 58° Hik 81 Pauku, ma ke Kuloa. Alaila ma ka Palau. Kom 33°30' Kom 1.66 Kaul a Akau 73° Hik 6° Pauku i kahi i hoomaka ai. 1069 Anana

Apana 2 — Loi, Auwai, ma Kaluapilau.

E hoomaka ma ke kihi Kom mauka o keia, pili ana me ke Kuauna a e holo ana Kom. 34°45' Kom. 3.33 Kaul ma ke Kualio Kamoa Alaila Akau 27°45 Kom. 1 Kaul. ma ke kapuka, alaila ma ke kai waiole Akau 53°45' Hikina 1.14 Kaul Akau 36°30' Hik 82 Pauku, a Kau 19°45' Hik 4.77 Kaul, Alaila Kom. 53° 45' Hik 60 Pauku ma ke Kauana a pili i kahi i hoomaka ai. " " — 228 Anana.

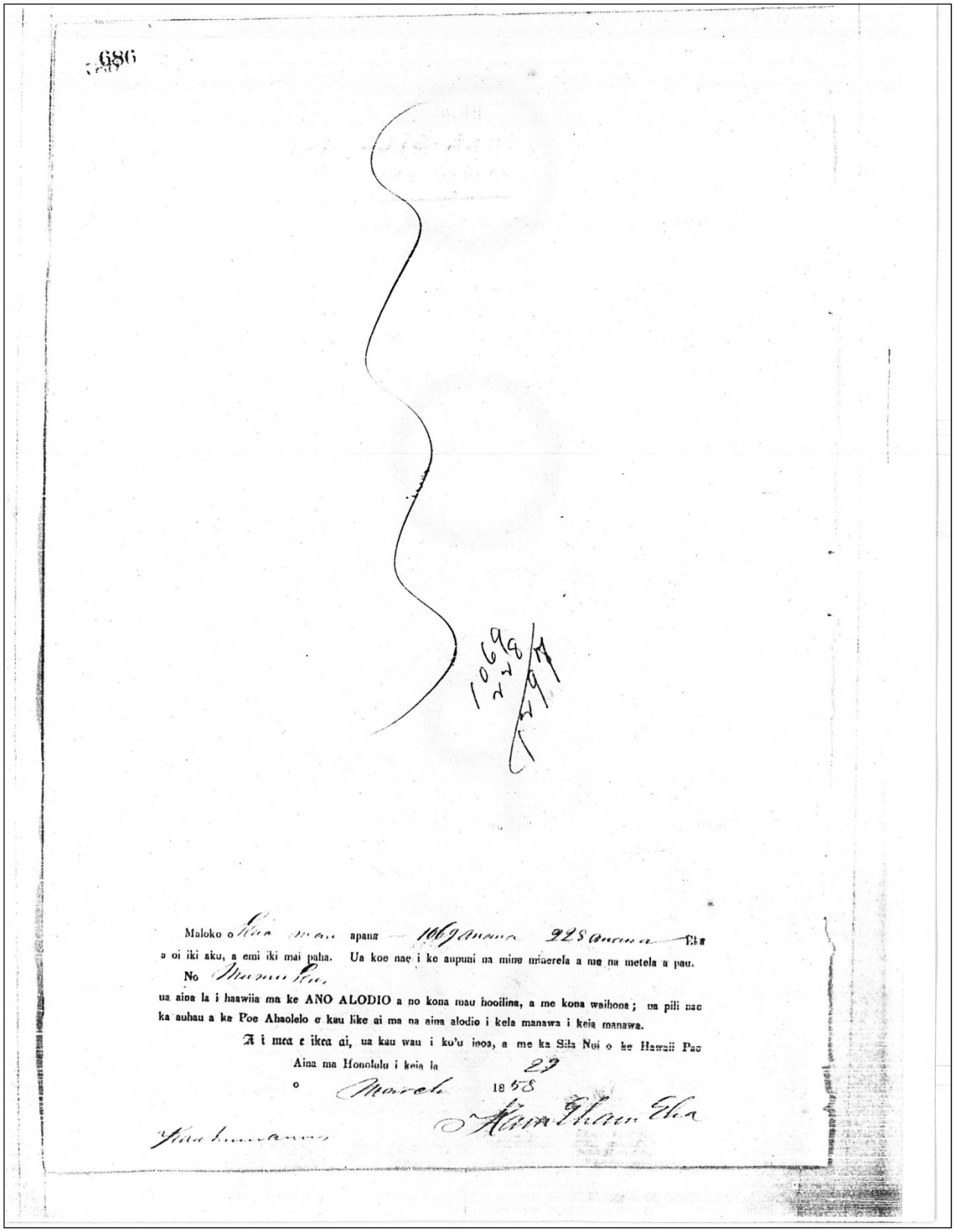

686

1069
228
1297

Maloko o Kua mau apana 1069 anana 228 anana Eka
a oi iki aku, a emi iki mai paha. Ua koe nae i ke aupuni na mine minerela a me na metela a pau.
No Mumu Kua
ua aina la i haawiia ma ke ANO ALODIO a no kona mau hooilina, a me kona waihona; ua pili nae
ka auhau a ka Poe Ahaolelo e kau like ai ma na aina alodio i kela manawa i keia manawa.
A i mea e ikea ai, ua kau wau i ko'u inoa, a me ka Sila Nui o ke Hawaii Pae
Aina ma Honolulu i keia la 29
o March 1858

Kaa Ehaw Eha

Kaa Ehaw Eha

LCA No. 1723-B to John Neddles

LCA No. 1723-B to John Neddles, Transcription

Cl. No. 1723-B, John Neddles, February 21 [1849]

F.T. 110v3

Kanoena, sworn, I know this place. It is in Pulahu, Palama, in two lots.

1 house lot, having a frame house and two brick tombs and 1 house belonging to me, and 1 kalo patch:

Mauka is Kaholo and Hooliliamanu
Honolulu is Lupe
Makai, George Holmes & Kekai
Ewa, Kaaione.

3. Kalo land, 2 patches:
Mauka, Kaaione
Honolulu, Kekai [LCA 7681] and George Holmes [LCA 8504]
Makai, stream
Ewa, Kaaione.

Claimant received this land from the present King in 1833 and confirmed in 1835 by Kaikioewa, then Guardian of the King and he has ever since held it without dispute unto the present.

The land originally belonged to the King and that of Kaaione which is outside of it.

Kala, sworn, confirmed the above account and the survey presented by claimant was admitted [as] a correct one of the place.

N.T. 440v3 0

No. 1723B, John Neddles, February 21, 1849

Kauoena, sworn, I have seen his place at Kapulehu in Kapalama in two sections.
1. 1 house lot, 1 taro patch:
Mauka is I, Hooliliamanu
Honolulu, Lupe
Makai, George Homa and Kekai
Ewa, Kaaione.

2. 2 taro patches:
Mauka is Kaaione
Honolulu, Kekai and George Homa
Makai, a ditch
Ewa, Kaaione.

Chief Kauikeaouli had given J. Neddles land in the year 1833 and the deed for it was given by Kaikioewa in 1835 because he was the assistant at that time and he has lived there to the present; no one has objected.

Kala, sworn, Our testimonies are similar.

[Award 1723B; R.P. 80; Palama Honolulu Kona; 2 ap.; 3.36 Acs]

LCA No. 1723-B to John Neddles, Award

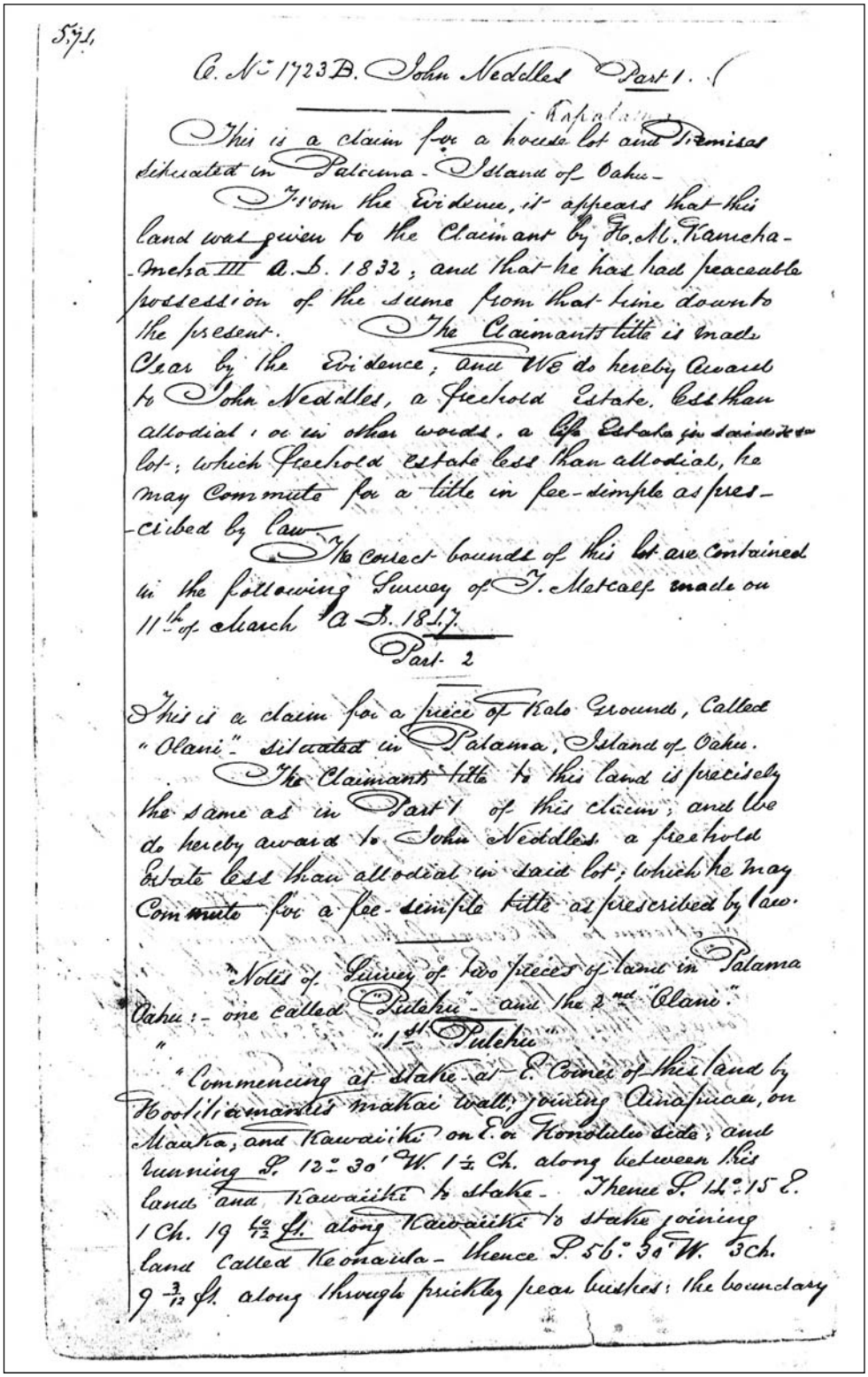

571.

C. No. 1723 B. John Neddles Part 1.

Kapalama

This is a claim for a house lot and Premises situated in Palama - Island of Oahu -

From the Evidence, it appears that this land was given to the Claimant by H. M. Kamehameha III A.D. 1832; and that he has had peaceable possession of the same from that time down to the present. The Claimants title is made Clear by the Evidence; and We do hereby Award to John Neddles, a freehold Estate, less than allodial; or in other words, a life Estate in said lot; which freehold estate less than allodial, he may Commute for a title in fee-simple as prescribed by law.

The correct bounds of this lot are contained in the following Survey of T. Metcalf made on 11th of March A.D. 1847.

Part 2

This is a claim for a piece of Kalo Ground, Called "Olani" situated in Palama, Island of Oahu.

The Claimants title to this land is precisely the same as in Part 1 of this claim; and We do hereby award to John Neddles a freehold Estate less than allodial in said lot; which he may Commute for a fee-simple title as prescribed by law.

"Notes of Survey of two pieces of land in Palama Oahu:- one called "Pulehu" - and the 2nd "Olani."

" "1st Pulehu"

"Commencing at stake at E. Corner of this land by Hootiliamanu's makai wall, joining Ainapuau, on Mauka, and Kawaiiki on E. or Honolulu side; and running S. 12° 30' W. 1¼ Ch. along between this land and Kawaiiki to stake. Thence S. 14° 15 E. 1 Ch. 19 10/12 ft. along Kawaiiki to stake joining land called Keonaula - thence S. 56° 30' W. 3 Ch. 9 3/12 ft. along through prickley pear bushes: the boundary

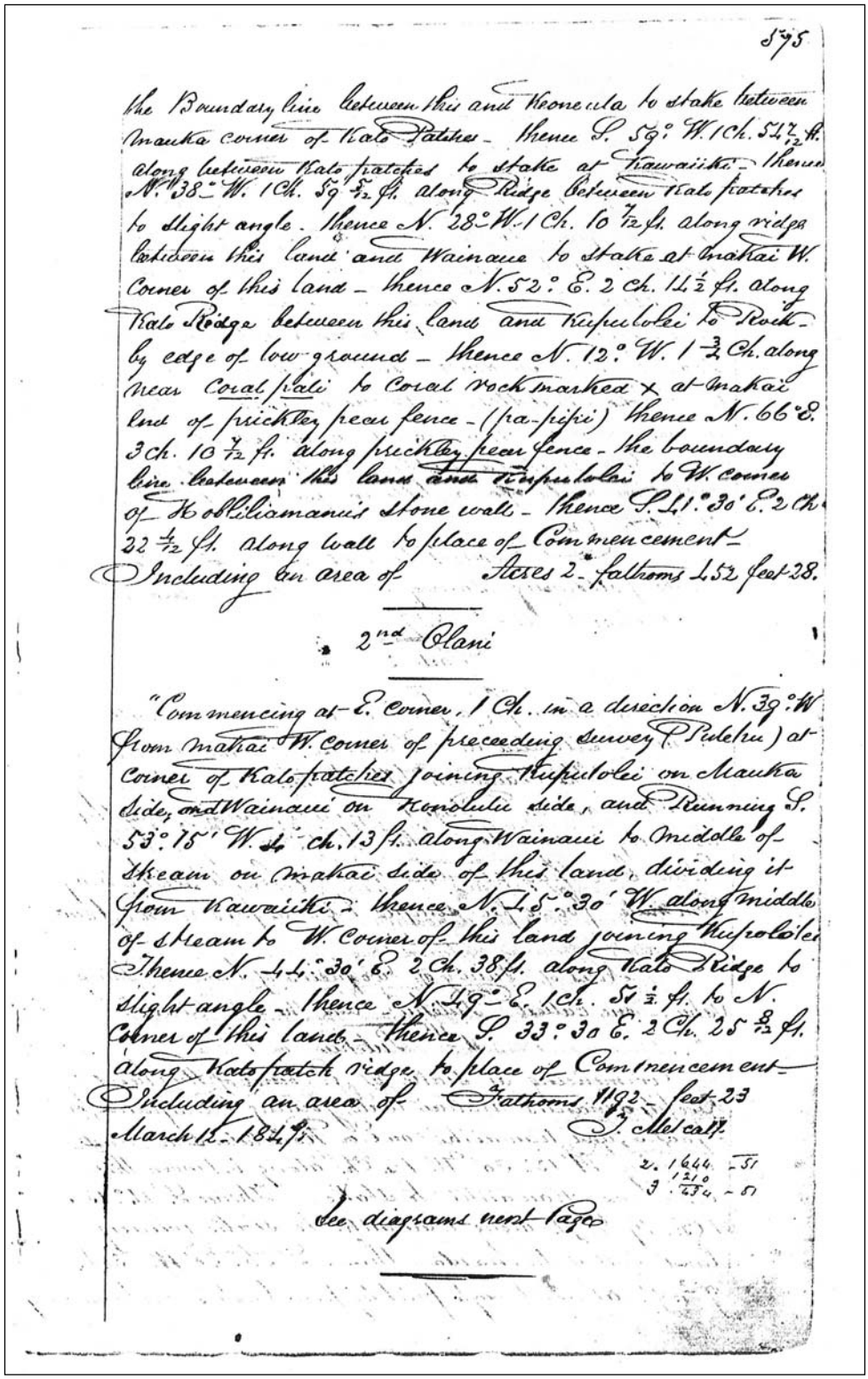

575

the Boundary line between this and Koonenla to stake between mauka corner of Kalo Patches - thence S. 59° W. 1 Ch. 51 7/12 ft. along between Kalo patches to stake at Hawaiiki - thence N. 38° W. 1 Ch. 59 5/12 ft. along Ridge Between Kalo patches to slight angle - thence N. 28° W. 1 Ch. 10 7/12 ft. along ridge between this land and Wainaue to stake at makai W. Corner of this land - thence N. 52° E. 2 Ch. 11 1/2 ft. along Kalo Ridge between this land and Kupukolei to Rock - by edge of low grounds - thence N. 12° W. 1 3/2 Ch. along near Coral pali to Coral rock marked X at makai end of prickley pear fence - (pa-pipi) thence N. 66° E. 3 Ch. 10 7/12 ft. along prickley pear fence - the boundary line between this land and Kupukolei to W. Corner of Kobiliamanui Stone wall - thence S. 41° 30' E. 2 Ch. 22 7/12 ft. along wall to place of Commencement - Including an area of Acres 2 - Fathoms 152 feet 28.

2nd Olani

"Commencing at E. corner, 1 Ch. in a direction N. 39° W. from makai W. corner of preceeding survey (Pulehu) at Corner of Kalo patches joining Kupukolei on Mauka side, and Wainaui on Honolulu side, and Running S. 53° 15' W. 4 ch. 13 ft. along Wainaui to middle of stream on makai side of this land, dividing it from Kawaiiki - thence N. 45° 30' W. along middle of stream to W. Corner of this land joining Kupukolei Thence N. 44° 30' E. 2 Ch. 38 ft. along Kalo Ridge to slight angle - thence N. 49° E. 1 Ch. 51 1/3 ft. to N. Corner of this land - thence S. 33° 30 E. 2 Ch. 25 8/12 ft. along Kalo patch ridge to place of Commencement - Including an area of Fathoms 1192 - feet 23 J. Metcalf

March 12 - 1844.

2. 1644 - 51
3. 1210
434 - 51

See diagrams next Page

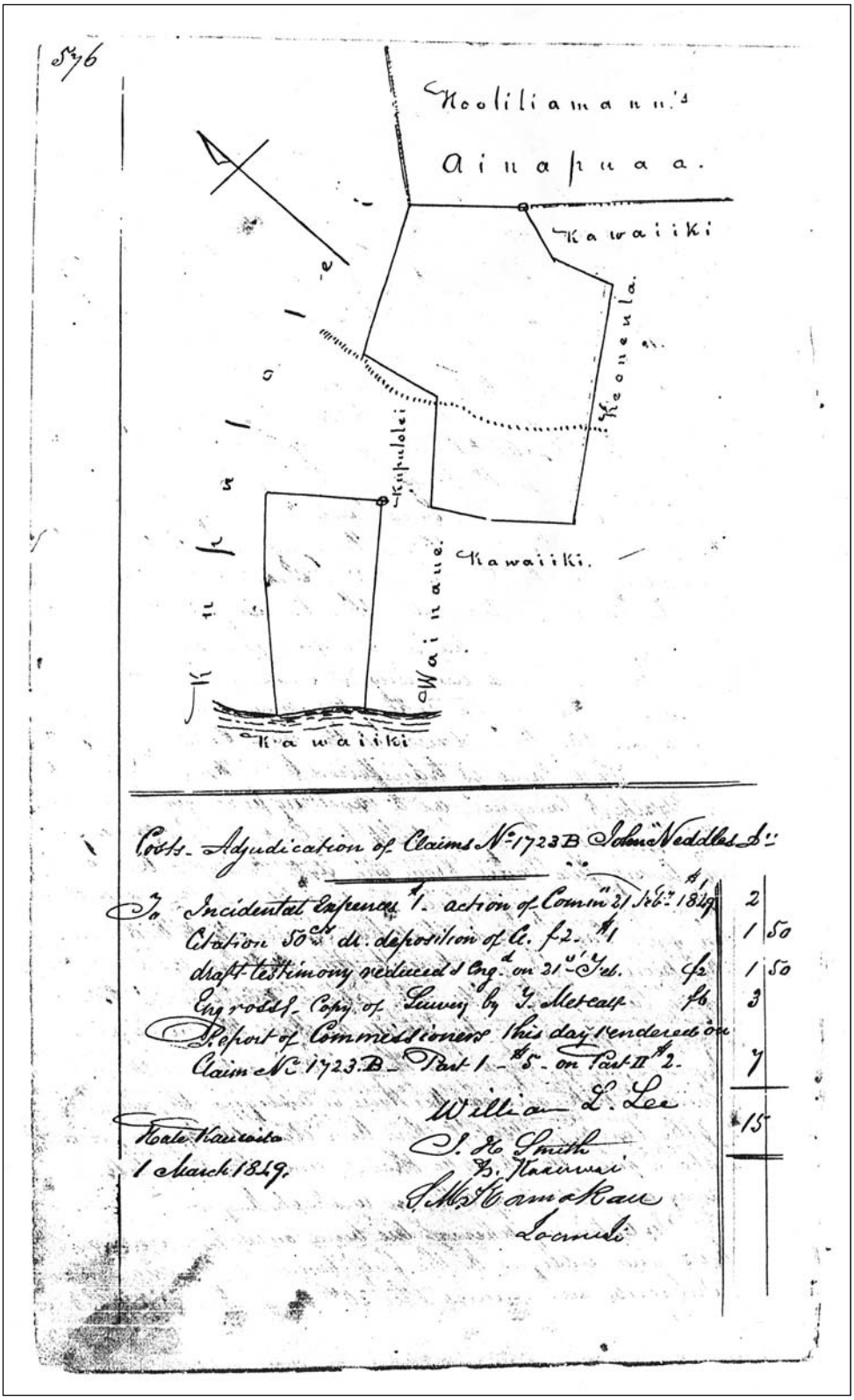
576
Kooliliamann's
Ainapuaa.
Kawaiiki
Keoneula
Kupulolei
Kawaiiki.
Wainane
Kawaiiki
Costs - Adjudication of Claims No. 1723 B John Neddles Jr.
To Incidental Expences $1. action of Comm. 21 Feb. 1849 $1 2
Citation 50 cts dr. deposition of C. f2. $1 1 50
draft testimony reduced & Eng.d on 21st Feb. f2 1 50
Engrossd. Copy of Survey by T. Metcalf f6 3
Report of Commissioners this day rendered on
Claim No. 1723 B - Part 1 - $5 - on Part II $2. 7
William L. Lee
15
Hale Kauwila
1 March 1849.
J. H. Smith
B. Kauwai
S. M. Kamakau
Loomis

R. P. No. 80, LCA No. 1723-B to John Neddles

311

No. 80.

ROYAL PATENT,

UPON CONFIRMATION OF THE LAND COMMISSION.

WHEREAS, the Board of Commissioners to quiet Land Titles have by their decision awarded unto John Neddles estate of Freehold less than Allodial in & to the and hereafter described and whereas the said John Neddles has commuted the same for a Fee Simple Title by the payment of Sixty Two 50/100 Dollars

Therefore, Kamehameha, by the grace of God, King of the Hawaiian Islands, by this royal patent makes known unto all men, that he has for himself and his successors in office, this day granted and given Absolutely in Fee Simple unto the said John Neddles-

all that certain piece of land situate at Palama in the Island of Oahu and described by boundaries as follows: Commencing at Stake at East Corner of this land by Hoolilamanis makai wall joining Ainapuaa on mauka & Kawaiiki on East or Honolulu side, and running South 12° 30' West 1½ Chains along between this land & Kawaiiki to Stake - thence South 14° 15' East 1 Chain 19 10/12 feet along Kawaiiki to stake joining land called Keoneula - thence South 56° 30' West 3 Chains 9 3/12 feet along through Prickly pear bushes - the boundary line between this & Keoneula to Stake between mauka corner of Kalo Patches - thence South 59° West 1 Chain 54 7/12 feet along between Kalo patches to Stake at Kawaiiki - thence North 38° West 1 Chain 59 5/12 feet along ridge between Kalo Patches to slight angle - thence North 28° West 1 Chain 10 7/12 feet along ridge between this land & Wainane to Stake at makai west corner of this land - thence North 52° East 2 Chains 14½ feet along ridge between this land & Kupuloa to rock by edge of low ground - thence North 12° West 1¾ Chains along near coral pali to coral rock marked + at makai end of Prickly pear Fence, pa pipi - thence North 66° East 3 Chains 10 7/12 feet along Prickly pear fence..

312

fence - the boundary line between this land & Kupololei to West Corner of Hooliliamanu's stone wall - thence South 41° 30' East 2 Chains 22 4/12 feet along wall to place of Commencement.
Including an Area of Acres. 2 - Fathoms 452 .. Feet 28.

2nd Kalo ground.
Commencing at East Corner 1 Chain in a direction North 39° West from makai West corner of preceding survey {Pulihu} at corner of Kalo patches joining Kupololei on makai side of Wainaue on Honolulu side and running South 53° 15' West 4 Chains 13 Feet along Wainaue to middle of Stream on makai side of this land dividing it from Kawaiiki - thence North 45° 30' West along middle of Stream to West Corner of this land joining Kupololei thence North 44° 30' East 2 Chains 38 Feet along Kalo ridge to slight angle - thence North 49° East 1 Chain 51½ feet to North Corner of this land - thence South 33° 30' East 2 Chains 25 8/12 feet along Kalo patch ridge to place of Commencement.
Including an area of Fathoms 1192 - Feet 23.

containing 3 Acres - 435 Fathoms 15 Feet.

more or less, excepting and reserving to the Hawaiian Government all mineral or metallic mines of every description.

To have and to hold the above granted land in Fee Simple unto the said John Neddles

his heirs and assigns, forever

subject to taxes to be from time to time imposed by the Legislative Council equally upon all landed property held in Fee Simple

In witness whereof, I have hereunto set my hand and caused the great seal of the Hawaiian Islands to be affixed, this 2 day of July, 1850.

(Inoa) Kamehameha
Premier.

Attest, Inoa Keoni Ana

Issued in duplicate this day of , 18

Received of John Neddles the sum of $62.50 for the above land.
Treasury Office July 29. 1850.

Fr. Min. Finance.
Wm Jarrett

313

Helu 80.

PALAPALA SILA NUI,

A KE ALII, MAMULI O KA OLELO A KA POE HOONA KULE ANA.

No ka mea, na hooholo na Luna hoona i na kumu kule ana aina i ka olelo, he kule ana oiaio ko

John Neddles

ma ke ano Kuleana nui malalo iho o ke ano Alodio

iloko o kahi i oleloia malalo, a no ka mea ua uku mai o John Neddles i na Dala he $62.50 i mea e Alodio ai e like me ke Kanawai

Nolaila, ma keia Palapala sila nui, ke hoike aku nei o Kamehameha III., ke alii nui a ke akua i kona lokomaikai i hoonoho ai maluna o ko Hawaii Pae Aina i na kanaka a pau, i keia la, nona ibo, a no kona mau hope ahi na hoolilo, a na haawi aku oia ia John Neddles ma ke ano Alodio-

i kela wahi a pau loa ma Palama

ma ka mokupuni o Oahu penei na mokuna, Hoomaka ma ka pahu ma ke kihi Hik. o keia aina Kokoke i ko Hooliliamanuis aina ma ka pa makai pili ana me Ainapuaa mauka o ko Kawaiiki ma ka Hikina a holo Hema 12° 30' Kom. 1¼ Kaul. mawaena o keia aina a me Kawaiiki a hiki i ka pahu - alaila Hema 14° 15' Hik. 1 Kaul. 19 11/12 Kap. ma Kawaiiki a hiki i ka pahu pili ana me ka aina o Keoneula ka inoa - Alaila Hema 56° 30' Kom. 3 Kaul. 9 3/12 Kap. maloko o na pa pipi - ka palena mawaena keia a me Keoneula a hiki i ka pahu mawaena o na Lihi mauka o na Loi kalo. - Alaila Hema 59° Kom. 1 Kaul. 54 7/12 Kap. mawaena o na loi kalo a hiki i ka pahu i Kawaiiki - Alaila Akau 38° Kom. 1 Kaul. 59 7/12 Kap. ma ka lapa mawaena o na Loi kalo a hiki i kahi kukee - alaila Akau 28° Kom. 1 Kaul. 10 7/12 Kap. ma ka lapa mawaena keia aina a me Wainane a hiki i ka pahu ma ke kihi Kom. makai o keia aina - Alaila Akau 52° Hik. 2 Kaul. 14 7/12 Kap. Alaila Akau 12° Kom. 1¾ Kaul. Kokoke i ka pili pohaku i na mau pohaku ua kahaia + ma ka hope makai o ka pa pipi - Alaila Akau 66° Hik. 3 Kaul 10 7/12 Kap ma ka pa papipi ka palena mawaena keia aina a me Kupololei i ke kihi Kom. o ka pa pohaku o Hooliliamanu - Alaila Hema 41° 30' Hik 22 4/12 Kap. ma ka pa a hiki i kahi hoomakai.

O ka nui 2 Eka 452 Anana 28 Kapuai

2.

314
2. Aina Kalo Kapaia Olani.

Hoomaka ma ke kihi Hik. 1 Kaul. ma ka Aekan 39° Kom. mai ke kihi Kom. makai o Kahi i aina ia ma ke Kihi o ka loi Kalo pili ona i Kupololei ma ka aoao mauka. - Wainani ma ka aoao o Honolulu a holo 11 ma 53° 15' Kom. 4 Kaul. 13 Kap. ma Wainani a waena o ka Kahawai ma ka aoao makai o keia Aina e Kaawale aina ma Kawaiiki Alaila Akau 45° 30' Kom. mawaena o ka wailuwai a hiki i ka Kihi Kom. o keia aina pili ona me Kupololei - Alaila Akau 44. 30' Hik. 2 Kaul. 38 Kap. ma Kahi Kalo a hiki i Kahi Kuekue, Alaila Akau 49° Hik. 1 Kaul. 51½ K. p. a hiki i ke kihi Akau o keia aina - Alaila Hema 33° 30' Hik. 2 Kaul. 25½ Kap. ma Kuauna a hiki i Kahi i hoomaka.

Oka ami 1192. Anana 23 Kapuai -

maloko o ia mau Apana aina Elua
3 Eka 435 Anana 15 Kapuai.

a oi iki aku, a emi iki mai paha. Ua koe nae i ke aupuni na mine minerela a me na metela a pau.

No

John Keddles

ua aina la i haawiia ma ke ano Alodia

a no kona mau hoilina, a me kona waihona, ua pili nae ka auhau a ka Poe ahaolelo e kau like ai ma na aina

Alodia

kela manawa i keia manawa.

A i mea e ikea ai ua kau wau i ko'u inoa, a me ka sila noi o ko Hawaii Pae aina ma Honolulu i keia la 2 o Iulai, 1850.

(Inoa) Kamehameha

Kuhina nui.

(Inoa) Keoni Aina
Meaike,

Hoopoka papalu ia i keia la o , 18

LCA No. 2073 to Kauhiwa

LCA No. 2073 to Kauhiwa, Transcription

No. 2073, Kauhiwa
N.R. 347v3

To the Land Commissioners: I, the one whose name is below, hereby state my claim to you, the Commissioners of the Independent King of the Hawaiian Islands. There are five taro lo`i and also a half of a lo`i, in the `lli of Kaukahoku in the Ahupua`a of Kapalama and also a house lot in the `Ili of Keoneula. The length of the occupation of this house lot is from the time of Kaomi to the present.
KAUHIWA X, his mark
Keoneula, December 25, 1847

N.T. 635v3
No. 2073, Kauhiwa, July 3, 1850

Kuheleloa, sworn, I have seen his land at Kaukahoku in Kapalama - 3 land sections.

1. 5 taro patches; the boundaries are:
Mauka, Kuene's land
Waikiki, George Holmes' land
Makai, R.G. Davis' land
Ewa, Kuene's land.

2. ½ taro patch:
Mauka, Keaonui's land
Waikiki and Makai, Kekaawe
Ewa, Aikake's land.

3. 1 house lot at Keoneula in Honolulu here
Mauka, Hooliliamanu's lot
Waikiki, Lupe's land
Makai, Kekai's land
Ewa, Kaholo.

Sections 1 & 2 are from me given in 1836. Kekai, the konohiki, had given me my interest. Kekai had given him section 3 in 1834 where he has lived to the present. No one has objected.

Kekai /konohiki/, sworn, Everything which has been mentioned above is true and I have known similarly.

[Award 2073; R.P. 693; Kapalama Kona; 1 ap.; .7 Ac.; Keoneula Honolulu Kona; 1 ap.; .35 Ac.]

LCA No. 2073 to Kauhiwa, Award



847

Honolulu May 5th 1852

Helu 2073. Kauhiwa Kaukahoku Kapalama Oahu

Moo uina Kakaka ili o Kaukahoku Kapalama Oahu. E hoomaka ana Akau e hele ana He. 12° Hi i 2.29 kaul. ma ka palena o Kuene. Malaila aku Hem. 34 Ko. i 3.20 kaul. ma ka palena no Kuene. Malaila aku Ak. 32 Ko. i 2.28 kaul. ma ka palena no Lopaka. Malaila aku Ak. 54 Hi i 3.20 kaul ma ka palena no ~~Kuene~~ George Holmes, a hiki i ka hoomaka ana He 7 12/100 kaul huinaha Ap. 2 He Kahuahale i Pulehu ili o Keoneula Honolulu Oahu E hoomaka ana ma ke hiki Hema, e hele ana Ak. 29 Ko. 1 56 kaul. ma ka palena hale o Kekai. Malaila aku Ak. 57 Hi 1 87 kaul. ma ka pale na pa o Kuene. Malaila aku He 44 Hek. 1.83 kaul. ma ka pa o Hooliliama nu. Malaila aku He. 53° Ko. i 2.30 kaul ma ka pa o Kauiki, a hiki i ka hoomaka ana. He 3.55/100 kaul. huinaha. Pau loa 1 Eka 0.60/100 kk. huinaha.

Uku pau loa $5

W. L. Lee
Lorenzo
J. K. Smith

R. P. No. 693, LCA No. 2073, 'Āpana 1-2 to Kauhiwa

45

HELU 693

PALAPALA SILA NUI,

A KE ALII, MAMULI O KA OLELO A KA POE HOONA KULEANA.

No ka mea, ua hoohoio na Luna Hoona i na kumu kuleana aina i ka olelo, he kuleana oiaio ko Kauhiwa Kuleana Helu 2073,
ma ke Auo Alodio iloko o kahi i oleloia malalo.

Nolaila, ma keia Palapala Sila Nui, ke hoike aku nei o Kamehameha III., ke alii nui a ke Akua i kona lokomaikai i hoonoho ai maluna o ko Hawaii Pae Aina, i na kanaka a pau, i keia la nona iho, a no kona mau hope alii ua haawi aku oia ma ke Auo Alodio ia Kauhiwa
i kela mau wahi a pau loa ma Kapalama a me Honolulu
ma ka mokupuni o Oahu penei na mokuna,

apana 1. Moomoo akalaka, ili o Kaupaholeu, Kapalama.
E hoomaka ma ke kihi akau, e hele ana Kuma 12° Hik 2.29 kaul. ma ka palena o Kuene. Malaila aku Kuma 34° Kuo. 3.20 kaul. ma ka palena no Kuene. Malaila aku akau 32° Kuo. 2.28 kaul. ma ka palena no Sopaka. Malaila aku akau 54° Hik 3.20 kaul. ma ka palena no Enoa Holmes, a hiki i ka hoomaka ana. 0.77/100 ka

apana 2. Kahuahale i Pulehu, ili o Kemeula Honolulu
E hoomaka ma ke kihi Kuma, e hele ana akau 29° Kuo. 1.56 kaul. ma ka palena pahale o Kekai. Malaila aku akau 57° Hik 1.87 kaul. ma ka palena pa o Kuene. Malaila aku Kuma 44° Hik 1.83 kaul. ma ka pa o Koolilianaau. Malaila aku Kuma 53° Kuo. 2.30 kaul. ma ka pa o Kauiki, a hiki i ka hoomaka ana. 0.36/100 ka

Maloko o ia, mau apana 1.6/100 Eka
a oi iki aku, a emi iki mai paha. Ua koe nae i ke aupuni na mine minerela a me na metela a pau.
No Kauhiwa
ua aina la i haawiia ma ke Ano Alodio a no kona mau hooilina, a me kona waihona ; ua pili nae ka auhau
a ka Poe Ahaolelo e kau like ai ma na aina alodio i kela manawa i keia manawa.

A i mea e ikea ai ua kau wau i ko'u inoa, a me ka Sila Nui o ko
Hawaii Pae Aina ma Honolulu i keia la 2 o
Sepatemaba, 1852

Mon Kamehameha

Mon Keoni Nua